

South Kyle II Wind Farm

Figure 5.32a Viewpoint 19: Carrick Hills

- Proposed development
- Operational/under construction wind farm
- Consented wind farm
- Other proposed wind farm

VATTENFALL

natural power

OS reference: 230008E 616264N

Eye level: 2122 m AOD

Direction to centre of photograph: 113°

Principal distance: 522 mm

Horizontal field of view: 90° (cylindrical projection)

Vertical field of view: 14.2°

Paper size: 841 x 297 mm (half A1)

Correct printed image size: 820 x 130 mm

Camera: Canon EOS 1ds Mk III

Lens: 50 mm f1.8

Camera height: 1.5 m AGL

Date and time of photograph: 23/04/2024 19:15

Nearest South Kyle II turbine: T2

Minimum distance to South Kyle II: 23.8 km

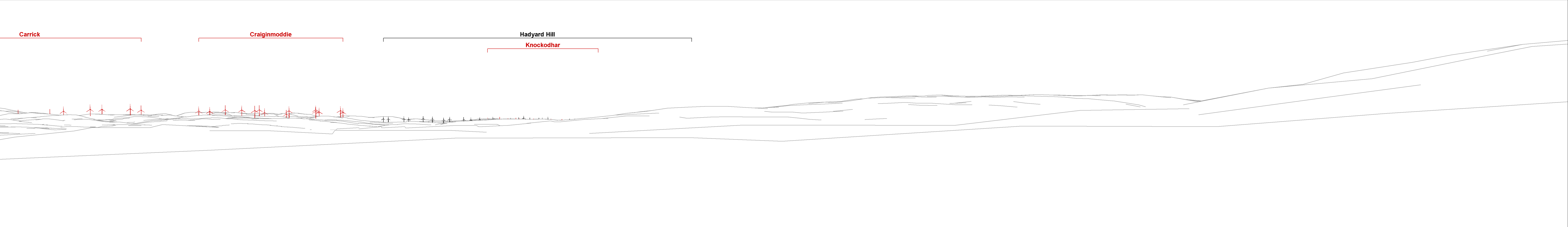
Theoretical number of South Kyle II tips visible: 11

Theoretical number of South Kyle II hubs visible: 11



Baseline photograph

This image provides landscape & visual context only.

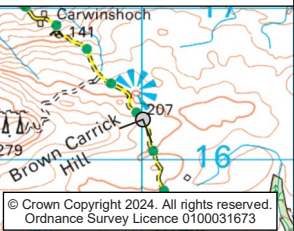



Wireline drawing

South Kyle II Wind Farm
Figure 5.32b Viewpoint 19: Carrick Hills

- Operational/under construction wind farm
- Other proposed wind farm

VATTENFALL		natural power		View flat at a comfortable arm's length. If viewing this image on a screen, enlarge to full screen height.			
OS reference:	230008E 616264N	Horizontal field of view:	90° (cylindrical projection)	Camera:	Canon EOS 1ds Mk III		
Eye level:	2122 m AOD	Vertical field of view:	14.2°	Lens:	50 mm f1.8		
Direction to centre of photograph:	203°	Paper size:	841 x 297 mm (half A1)	Camera height:	1.5 m AGL		
Principal distance:	522 mm	Correct printed image size:	820 x 130 mm	Date and time of photograph:	23/04/2024 19:15		








Baseline photograph

This image provides landscape & visual context only.



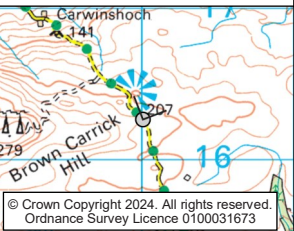
Wireline drawing

View flat at a comfortable arm’s length. If viewing this image on a screen, enlarge to full screen height.

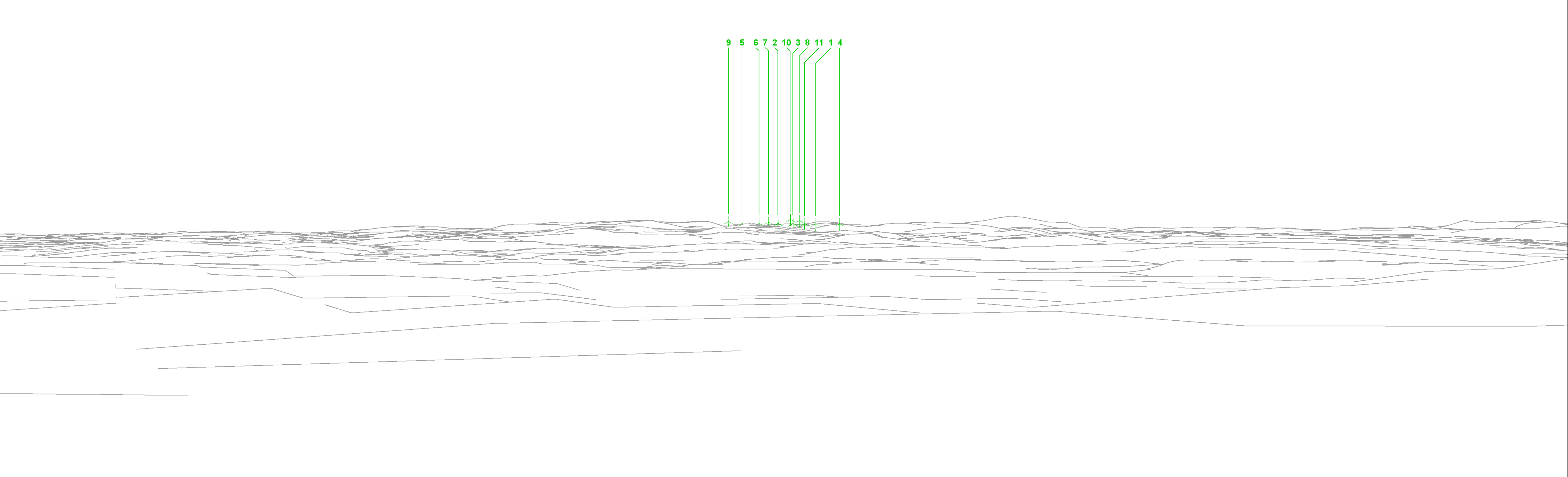
South Kyle II Wind Farm
Figure 5.32d Viewpoint 19: Carrick Hills

- Operational/under construction wind farm
- Consented wind farm
- Other proposed wind farm

VATTENFALL		OS reference:	230008E 616264N	Horizontal field of view:	90° (cylindrical projection)	Camera:	Canon EOS 1ds Mk III
		Eye level:	2122 m AOD	Vertical field of view:	14.2°	Lens:	50 mm f1.8
		Direction to centre of photograph:	23°	Paper size:	841 x 297 mm (half A1)	Camera height:	1.5 m AGL
		Principal distance:	522 mm	Correct printed image size:	820 x 130 mm	Date and time of photograph:	23/04/2024 19:15



GB201396_V_060_A_UK 29-08-24 LUN_VP_270-360_A



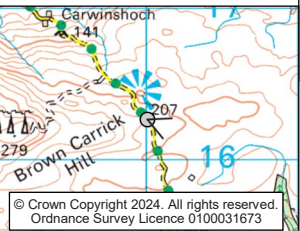
Wireline drawing

South Kyle II Wind Farm
Figure 5.32e Viewpoint 19: Carrick Hills

● Proposed development



OS reference:	230008E 616264N	Horizontal field of view:	53.5° (planar projection)	Camera:	n/a	Nearest South Kyle II turbine:	T2
Eye level:	2122 m AOD	Vertical field of view:	18.2°	Lens:	n/a	Minimum distance to South Kyle II:	23.8 km
Direction to centre of wireline:	113°	Paper size:	841 x 297 mm (half A1)	Viewer height:	1.5 m AGL	Theoretical number of South Kyle II tips visible:	11
Principal distance:	812.5 mm	Correct printed image size:	820 x 260 mm	Date and time of photograph:	n/a	Theoretical number of South Kyle II hubs visible:	11





Photomontage

View flat at a comfortable arm's length. If viewing this image on a screen, enlarge to full screen height.

South Kyle II Wind Farm
Figure 5.32f Viewpoint 19: Carrick Hills



OS reference:	230008E 616264N	Horizontal field of view:	53.5° (planar projection)	Camera:	Canon EOS 1ds Mk III	Nearest South Kyle II turbine:	T2
Eye level:	2122 m AOD	Vertical field of view:	18.2°	Lens:	50 mm f1.8	Minimum distance to South Kyle II:	23.8 km
Direction to centre of photograph:	113°	Paper size:	841 x 297 mm (half A1)	Viewer height:	1.5 m AGL	Theoretical number of South Kyle II tips visible:	11
Principal distance:	812.5 mm	Correct printed image size:	820 x 260 mm	Date and time of photograph:	23/04/2024 19:15	Theoretical number of South Kyle II hubs visible:	11



GB001395_V_040_A_1H_29-08-24_LWA_VP_5305_A