

View flat at a comfortable arm's length. If viewing this image on a screen, enlarge to full screen height.

South Kyle II Wind Farm

Figure 5.29a Viewpoint 16: Patna Memorial

- Proposed development
- Operational/under construction wind farm
- Consented wind farm
- Other proposed wind farm

VATTENFALL

natural power

OS reference:
Eye level:
Direction to centre of photograph:
Principal distance:

240934E 610880N
228 m AOD
111°
522 mm

Horizontal field of view:
Vertical field of view:
Paper size:
Correct printed image size:

90° (cylindrical projection)
14.2°
841 x 297 mm (half A1)
820 x 130 mm

Camera:
Lens:
Camera height:
Date and time of photograph:

Canon EOS 1ds Mk III
50 mm f1.8
1.5 m AGL
23/04/2024 18:00

Nearest South Kyle II turbine:
Minimum distance to South Kyle II:
Theoretical number of South Kyle II tips visible:
Theoretical number of South Kyle II hubs visible:


T2
11.6 km
11
8

GB201396_V.037_B_LH13-11-24_LUMA_V0.0-90_A



Baseline photograph

This image provides landscape & visual context only.




Wireline drawing


View flat at a comfortable arm's length. If viewing this image on a screen, enlarge to full screen height.

South Kyle II Wind Farm
Figure 5.29b Viewpoint 16: Patna Memorial

- Operational/under construction wind farm
- Other proposed wind farm

VATTENFALL





OS reference: 240934E 610880N

Eye level: 228 m AOD

Direction to centre of photograph: 201°

Principal distance: 522 mm

Horizontal field of view: 90° (cylindrical projection)

Vertical field of view: 14.2°

Paper size: 841 x 297 mm (half A1)

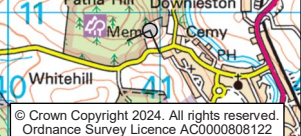
Correct printed image size: 820 x 130 mm

Camera: Canon EOS 1ds Mk III

Lens: 50 mm f1.8

Camera height: 1.5 m AGL


Date and time of photograph: 23/04/2024 18:00





Baseline photograph

This image provides landscape & visual context only.

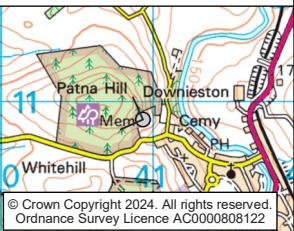


Wireline drawing

View flat at a comfortable arm's length. If viewing this image on a screen, enlarge to full screen height.

South Kyle II Wind Farm
Figure 5.29c Viewpoint 16: Patna Memorial

VATTENFALL		OS reference:	240934E 610880N	Horizontal field of view:	90° (cylindrical projection)	Camera:	Canon EOS 1ds Mk III
		Eye level:	228 m AOD	Vertical field of view:	14.2°	Lens:	50 mm f1.8
		Direction to centre of photograph:	291°	Paper size:	841 x 297 mm (half A1)	Camera height:	1.5 m AGL
		Principal distance:	522 mm	Correct printed image size:	820 x 130 mm	Date and time of photograph:	23/04/2024 18:00

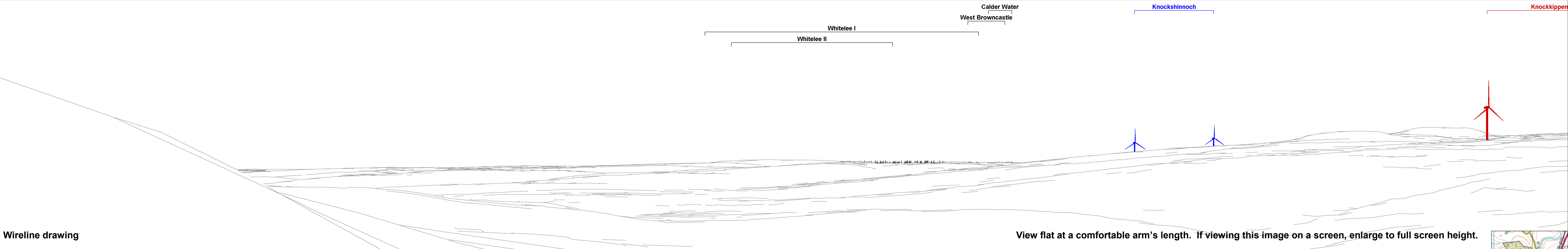


GB20396_V_037_B_LH13-174_LUA_V0_130-070_A



Baseline photograph

This image provides landscape & visual context only.





Wireline drawing

South Kyle II Wind Farm
Figure 5.29d Viewpoint 16: Patna Memorial

- Operational/under construction wind farm
- Consented wind farm
- Other proposed wind farm

VATTENFALL





OS reference: 240934E 610880N

Eye level: 228 m AOD

Direction to centre of photograph: 21°

Principal distance: 522 mm

Horizontal field of view: 90° (cylindrical projection)

Vertical field of view: 14.2°

Paper size: 841 x 297 mm (half A1)

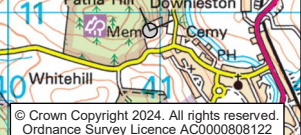
Correct printed image size: 820 x 130 mm

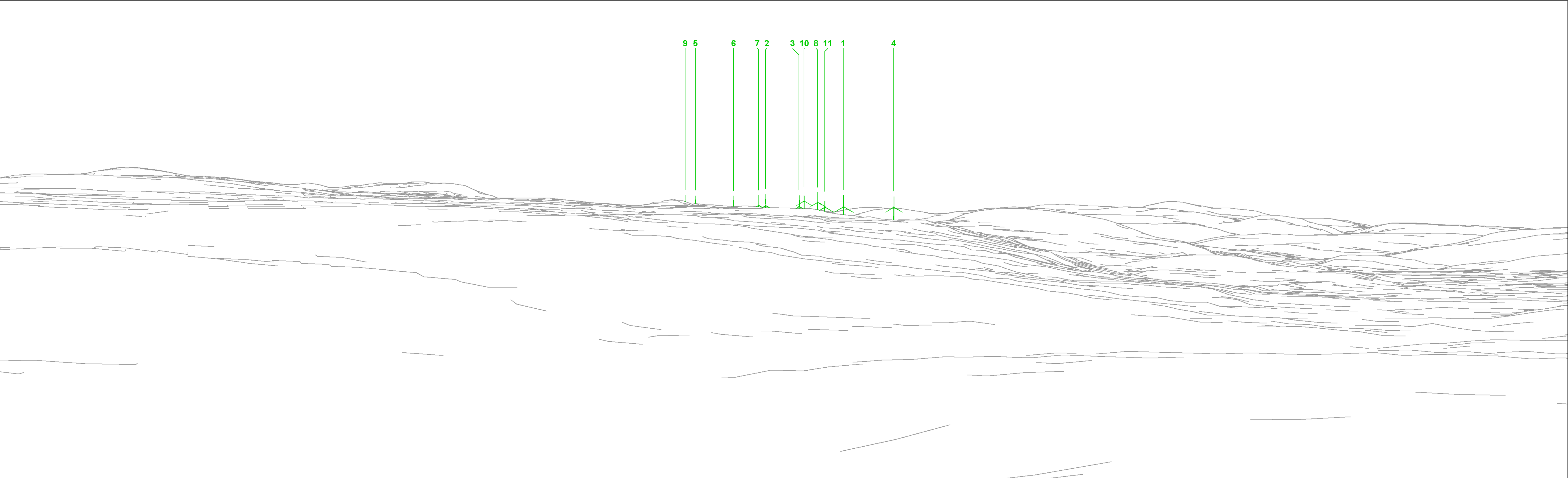
Camera: Canon EOS 1ds Mk III

Lens: 50 mm f1.8

Camera height: 1.5 m AGL

Date and time of photograph: 23/04/2024 18:00





Wireline drawing

South Kyle II Wind Farm

Figure 5.29e Viewpoint 16: Patna Memorial

● Proposed development

VATTENFALL

natural power

OS reference: 240934E 610880N

Eye level: 228 m AOD

Direction to centre of wireline: 111°

Principal distance: 812.5 mm

Horizontal field of view: 53.5° (planar projection)

Vertical field of view: 18.2°

Paper size: 841 x 297 mm (half A1)

Correct printed image size: 820 x 260 mm

Camera: n/a

Lens: n/a

Viewer height: 1.5 m AGL

Date and time of photograph: n/a

Nearest South Kyle II turbine: T2

Minimum distance to South Kyle II: 11.6 km

Theoretical number of South Kyle II tips visible: 11

Theoretical number of South Kyle II hubs visible: 8

GB001396_V_037_B_LH13-11-24_IWA_VP 53A5_A



Photomontage (Existing South Kyle I turbines and under-construction Benbrack turbines)

View flat at a comfortable arm's length. If viewing this image on a screen, enlarge to full screen height.

South Kyle II Wind Farm
Figure 5.29f Viewpoint 16: Patna Memorial



OS reference:	240934E 610880N	Horizontal field of view:	53.5° (planar projection)	Camera:	Canon EOS 1ds Mk III	Nearest South Kyle II turbine:	T2
Eye level:	228 m AOD	Vertical field of view:	18.2°	Lens:	50 mm f1.8	Minimum distance to South Kyle II:	11.6 km
Direction to centre of photograph:	111°	Paper size:	841 x 297 mm (half A1)	Viewer height:	1.5 m AGL	Theoretical number of South Kyle II tips visible:	11
Principal distance:	812.5 mm	Correct printed image size:	820 x 260 mm	Date and time of photograph:	23/04/2024 18:00	Theoretical number of South Kyle II hubs visible:	8

