

View flat at a comfortable arm's length. If viewing this image on a screen, enlarge to full screen height.

South Kyle II Wind Farm

Figure 5.27a Viewpoint 14: Blackcraig Hill

- Proposed development
- Operational/under construction wind farm
- Consented wind farm
- Other proposed wind farm

VATTENFALL

natural power

OS reference:
Eye level:
Direction to centre of photograph:
Principal distance:

264743E 606583N
708 m AOD
269°
522 mm

Horizontal field of view:
Vertical field of view:
Paper size:
Correct printed image size:

90° (cylindrical projection)
14.2°
841 x 297 mm (half A1)
820 x 130 mm

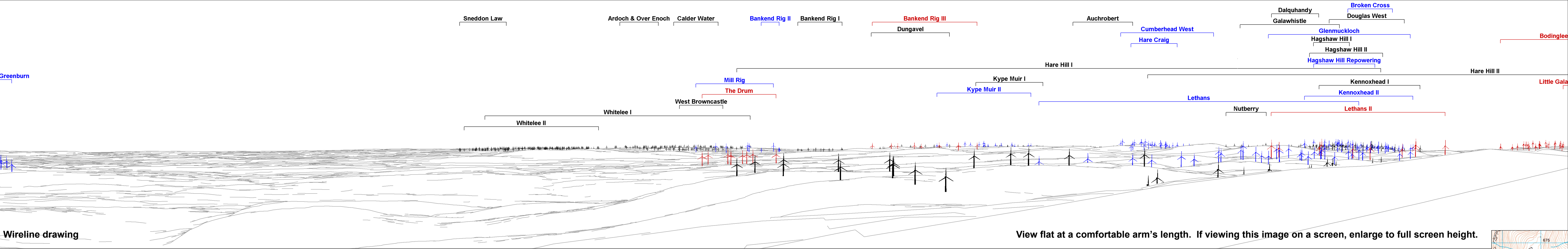
Camera:
Lens:
Camera height:
Date and time of photograph:

Canon EOS 1ds Mk III
50 mm f1.8
1.5 m AGL
24/07/2024 07:00

Nearest South Kyle II turbine:
Minimum distance to South Kyle II:
Theoretical number of South Kyle II tips visible:
Theoretical number of South Kyle II hubs visible:

T10
10.7 km
11
9

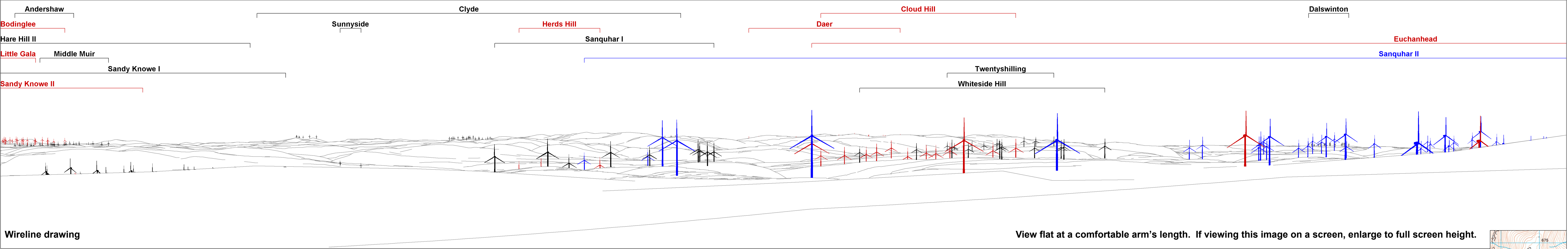
GB001396 V 035 C 14-05-03-25 VWA VP 0-30 A





Baseline photograph

This image provides landscape & visual context only.



South Kyle II Wind Farm
Figure 5.27c Viewpoint 14: Blackcraig Hill

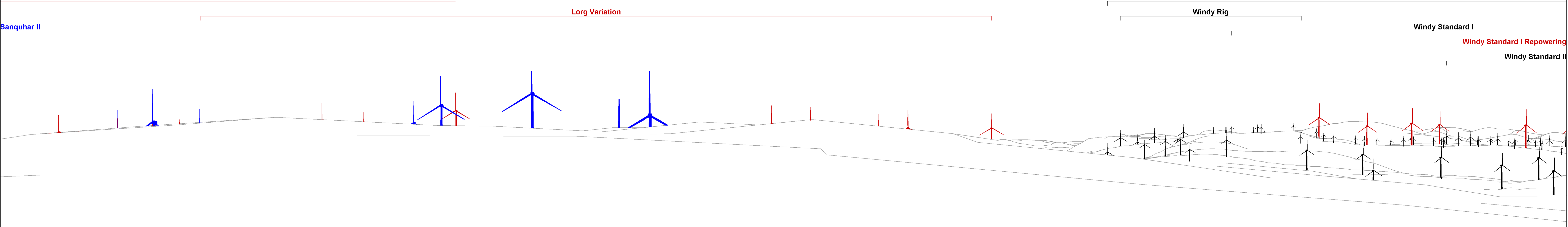
- Operational/under construction wind farm
- Consented wind farm
- Other proposed wind farm

VATTENFALL

OS reference: 264743E 606583N
Eye level: 708 m AOD
Direction to centre of photograph: 89°
Principal distance: 522 mm

Horizontal field of view: 90° (cylindrical projection)
Vertical field of view: 14.2°
Paper size: 841 x 297 mm (half A1)
Correct printed image size: 820 x 130 mm

Camera: Canon EOS 1ds Mk III
Lens: 50 mm f1.8
Camera height: 1.5 m AGL
Date and time of photograph: 24/07/2024 07:00



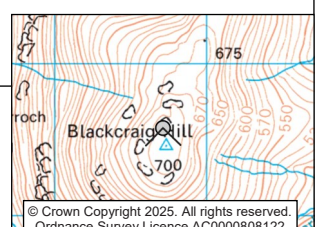
Wireline drawing

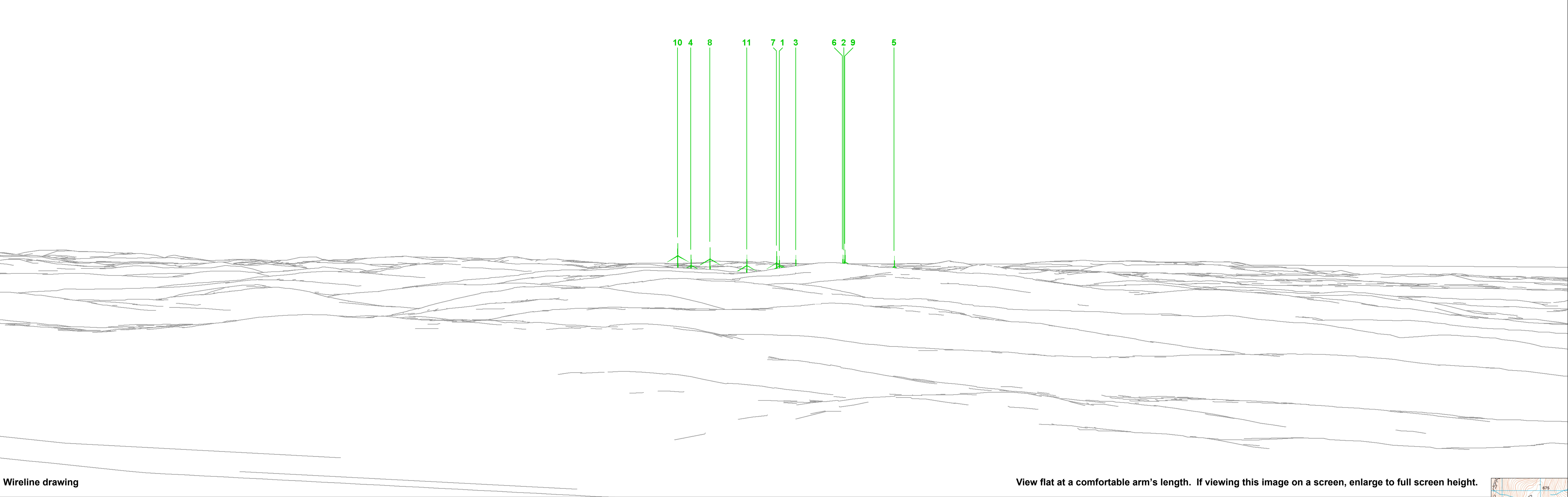
View flat at a comfortable arm's length. If viewing this image on a screen, enlarge to full screen height.

South Kyle II Wind Farm
Figure 5.27d Viewpoint 14: Blackcraig Hill

- Operational/under construction wind farm
- Consented wind farm
- Other proposed wind farm

VATTENFALL		OS reference:	264743E 606583N	Horizontal field of view:	90° (cylindrical projection)	Camera:	Canon EOS 1ds Mk III
		Eye level:	708 m AOD	Vertical field of view:	14.2°	Lens:	50 mm f1.8
		Direction to centre of photograph:	179°	Paper size:	841 x 297 mm (half A1)	Camera height:	1.5 m AGL
		Principal distance:	522 mm	Correct printed image size:	820 x 130 mm	Date and time of photograph:	24/07/2024 07:00





Wireline drawing

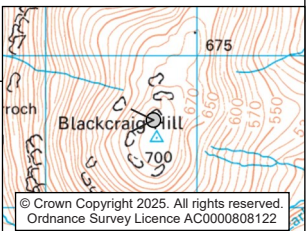
View flat at a comfortable arm's length. If viewing this image on a screen, enlarge to full screen height.

South Kyle II Wind Farm
Figure 5.27e Viewpoint 14: Blackcraig Hill

● Proposed development



OS reference:	264743E 606583N	Horizontal field of view:	53.5° (planar projection)	Camera:	n/a	Nearest South Kyle II turbine:	T10
Eye level:	708 m AOD	Vertical field of view:	18.2°	Lens:	n/a	Minimum distance to South Kyle II:	10.7 km
Direction to centre of wireline:	269°	Paper size:	841 x 297 mm (half A1)	Viewer height:	1.5 m AGL	Theoretical number of South Kyle II tips visible:	11
Principal distance:	812.5 mm	Correct printed image size:	820 x 260 mm	Date and time of photograph:	n/a	Theoretical number of South Kyle II hubs visible:	9





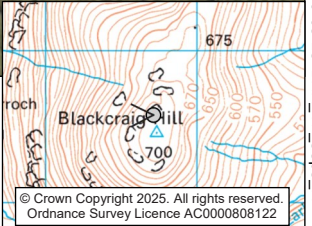
Photomontage

View flat at a comfortable arm's length. If viewing this image on a screen, enlarge to full screen height.

South Kyle II Wind Farm
Figure 5.27f Viewpoint 14: Blackcraig Hill



OS reference:	264743E 606583N	Horizontal field of view:	53.5° (planar projection)	Camera:	Canon EOS 1ds Mk III	Nearest South Kyle II turbine:	T10
Eye level:	708 m AOD	Vertical field of view:	18.2°	Lens:	50 mm f1.8	Minimum distance to South Kyle II:	10.7 km
Direction to centre of photograph:	269°	Paper size:	841 x 297 mm (half A1)	Viewer height:	1.5 m AGL	Theoretical number of South Kyle II tips visible:	11
Principal distance:	812.5 mm	Correct printed image size:	820 x 260 mm	Date and time of photograph:	24/07/2024 07:00	Theoretical number of South Kyle II hubs visible:	9





Photomontage (turbine orientation with surrounding turbines)

View flat at a comfortable arm's length. If viewing this image on a screen, enlarge to full screen height.

South Kyle II Wind Farm
Figure 5.27g Viewpoint 14: Blackcraig Hill



OS reference:	264743E 606583N	Horizontal field of view:	53.5° (planar projection)	Camera:	Canon EOS 1ds Mk III	Nearest South Kyle II turbine:	T10
Eye level:	708 m AOD	Vertical field of view:	18.2°	Lens:	50 mm f1.8	Minimum distance to South Kyle II:	10.7 km
Direction to centre of photograph:	269°	Paper size:	841 x 297 mm (half A1)	Viewer height:	1.5 m AGL	Theoretical number of South Kyle II tips visible:	11
Principal distance:	812.5 mm	Correct printed image size:	820 x 260 mm	Date and time of photograph:	24/07/2024 07:00	Theoretical number of South Kyle II hubs visible:	9

