

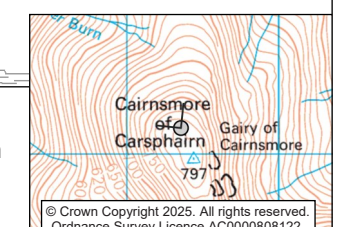
**Wireline drawing** **View flat at a comfortable arm's length. If viewing this image on a screen, enlarge to full screen height.**

**South Kyle II Wind Farm**  
**Figure 5.26a Viewpoint 13: Cairnsmore of Carsphairn**

- Proposed development
- Operational/under construction wind farm
- Consented wind farm
- Other proposed wind farm



OS reference:	259357E 598170N	Horizontal field of view:	90° (cylindrical projection)	Camera:	Canon EOS 1ds Mk III	Nearest South Kyle II turbine:	T10
Eye level:	792 m AOD	Vertical field of view:	14.2°	Lens:	50 mm f1.8	Minimum distance to South Kyle II:	9.2 km
Direction to centre of photograph:	321°	Paper size:	841 x 297 mm (half A1)	Camera height:	1.5 m AGL	Theoretical number of South Kyle II tips visible:	11
Principal distance:	522 mm	Correct printed image size:	820 x 130 mm	Date and time of photograph:	23/04/2024 07:12	Theoretical number of South Kyle II hubs visible:	11

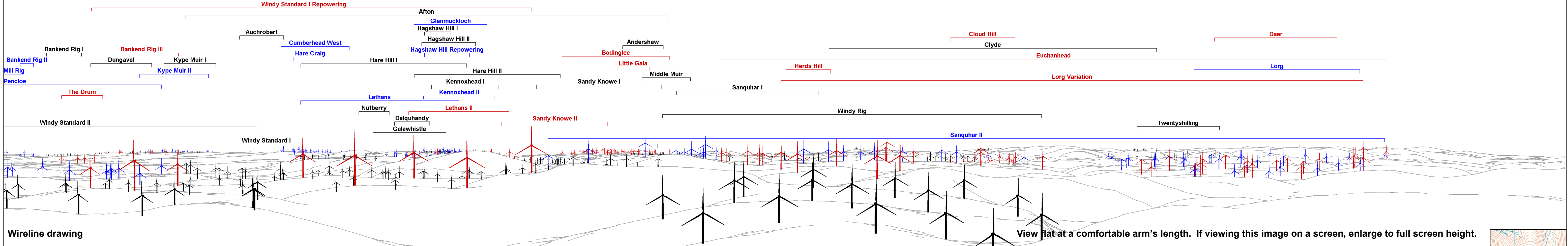


GB01398\_V\_034\_C\_LH06-03-25\_LVA\_VP\_030\_A



Baseline photograph

This image provides landscape & visual context only.

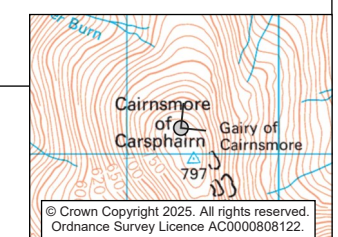


**South Kyle II Wind Farm**  
**Figure 5.26b Viewpoint 13: Cairnsmore of Carsphairn**

- Operational/under construction wind farm
- Consented wind farm
- Other proposed wind farm



OS reference:	259357E 598170N	Horizontal field of view:	90° (cylindrical projection)	Camera:	Canon EOS 1ds MK III
Eye level:	792 m AOD	Vertical field of view:	14.2°	Lens:	50 mm f1.8
Direction to centre of photograph:	51°	Paper size:	841 x 297 mm (half A1)	Camera height:	1.5 m AGL
Principal distance:	522 mm	Correct printed image size:	820 x 130 mm	Date and time of photograph:	23/04/2024 07:12



GB201398\_V\_034\_C\_LH-06-03-25\_LVA\_VP\_901281\_A



Baseline photograph

This image provides landscape & visual context only.



Wireline drawing

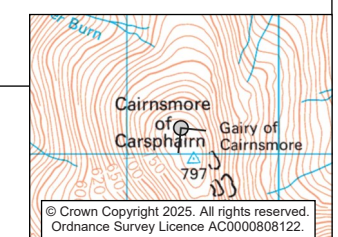
View flat at a comfortable arm's length. If viewing this image on a screen, enlarge to full screen height.

**South Kyle II Wind Farm**  
**Figure 5.26c Viewpoint 13: Cairnsmore of Carsphairn**

- Operational/under construction wind farm
- Consented wind farm
- Other proposed wind farm



OS reference:	259357E 598170N	Horizontal field of view:	90° (cylindrical projection)	Camera:	Canon EOS 1ds Mk III
Eye level:	792 m AOD	Vertical field of view:	14.2°	Lens:	50 mm f1.8
Direction to centre of photograph:	141°	Paper size:	841 x 297 mm (half A1)	Camera height:	1.5 m AGL
Principal distance:	522 mm	Correct printed image size:	820 x 130 mm	Date and time of photograph:	23/04/2024 07:12




G8201396\_V\_03d\_C\_LH-06-03-25\_LVA\_VP\_180-270\_A

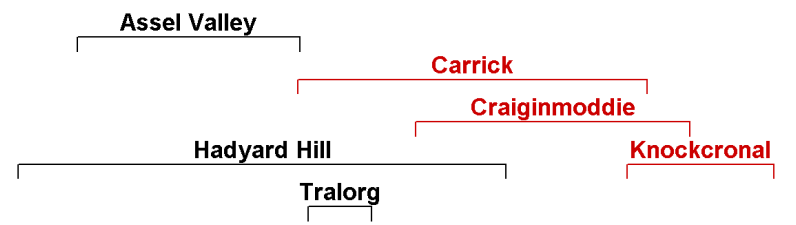


Baseline photograph

This image provides landscape & visual context only



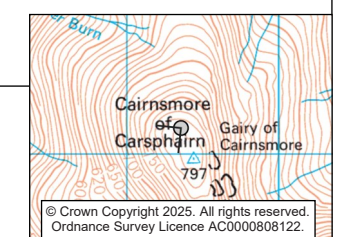
Wireline drawing



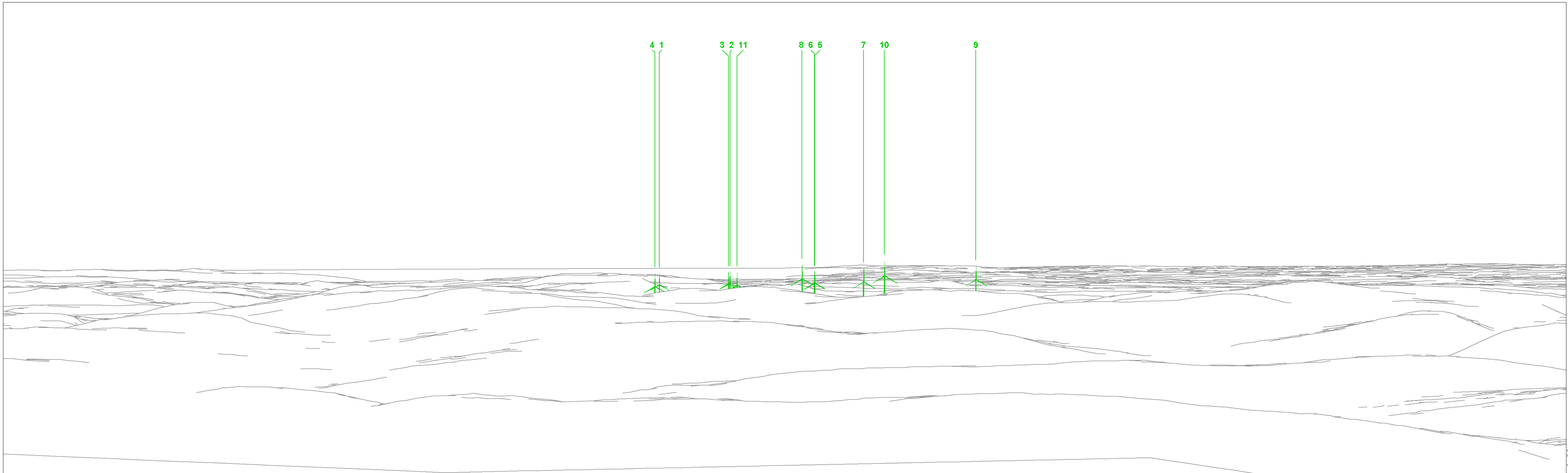
**South Kyle II Wind Farm**  
**Figure 5.26d Viewpoint 13: Cairnsmore of Carsphairn**

- Operational/under construction wind farm
- Other proposed wind farm

	OS reference:	259357E 598170N	Horizontal field of view:	90° (cylindrical projection)	Camera:	Canon EOS 1ds Mk III
	Eye level:	792 m AOD	Vertical field of view:	14.2°	Lens:	50 mm f1.8
	Direction to centre of photograph:	231°	Paper size:	841 x 297 mm (half A1)	Camera height:	1.5 m AGL
	Principal distance:	522 mm	Correct printed image size:	820 x 130 mm	Date and time of photograph:	23/04/2024 07:12



G8201396\_V\_034\_C\_LH06-03-25\_V1A\_VP\_270-350\_A



Wireline drawing

View flat at a comfortable arm's length. If viewing this image on a screen, enlarge to full screen height.

**South Kyle II Wind Farm**  
**Figure 5.26e Viewpoint 13: Cairnsmore of Carsphairn**

● Proposed development




OS reference: 259357E 598170N  
 Eye level: 792 m AOD  
 Direction to centre of wireline: 321°  
 Principal distance: 812.5 mm

Horizontal field of view: 53.5° (planar projection)  
 Vertical field of view: 18.2°  
 Paper size: 841 x 297 mm (half A1)  
 Correct printed image size: 820 x 260 mm

Camera: n/a  
 Lens: n/a  
 Viewer height: 1.5 m AGL  
 Date and time of photograph: n/a

Nearest South Kyle II turbine: T10  
 Minimum distance to South Kyle II: 9.2 km  
 Theoretical number of South Kyle II tips visible: 11  
 Theoretical number of South Kyle II hubs visible: 11



GB001996\_V\_034\_C\_LH06-03-25\_VMA\_IP\_15A5\_A



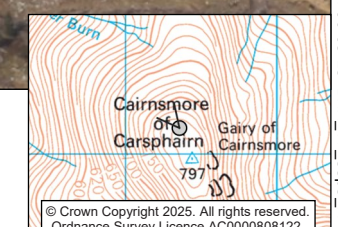
Photomontage

View flat at a comfortable arm's length. If viewing this image on a screen, enlarge to full screen height.

**South Kyle II Wind Farm**  
**Figure 5.26f Viewpoint 13: Cairnsmore of Carsphairn**



OS reference:	259357E 598170N	Horizontal field of view:	53.5° (planar projection)	Camera:	Canon EOS 1ds Mk III	Nearest South Kyle II turbine:	T10
Eye level:	792 m AOD	Vertical field of view:	18.2°	Lens:	50 mm f1.8	Minimum distance to South Kyle II:	9.2 km
Direction to centre of photograph:	321°	Paper size:	841 x 297 mm (half A1)	Viewer height:	1.5 m AGL	Theoretical number of South Kyle II tips visible:	11
Principal distance:	812.5 mm	Correct printed image size:	820 x 260 mm	Date and time of photograph:	23/04/2024 07:12	Theoretical number of South Kyle II hubs visible:	11



GB030396\_V\_034\_C\_1H06-03-25\_VMA\_YP\_5305\_A