

South Kyle II Wind Farm
Figure 5.23a Viewpoint 10: Auchenroy Hill

- Proposed development
- Operational/under construction wind farm
- Consented wind farm
- Other proposed wind farm

VATTENFALL

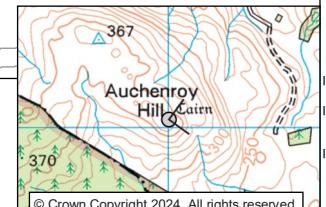
natural power

OS reference: 245005E 605052N
Eye level: 369 m AOD
Direction to centre of photograph: 80°
Principal distance: 522 mm


Horizontal field of view: 90° (cylindrical projection)
Vertical field of view: 14.2°
Paper size: 841 x 297 mm (half A1)
Correct printed image size: 820 x 130 mm

Camera: Canon EOS 1ds Mk III
Lens: 50 mm f1.8
Camera height: 1.5 m AGL
Date and time of photograph: 16/04/2024 13:15

Nearest South Kyle II turbine: T1
Minimum distance to South Kyle II: 6.7 km
Theoretical number of South Kyle II tips visible: 11
Theoretical number of South Kyle II hubs visible: 11




GB201396_V.031_A_1H29-08-24_LUNA_VP_0.90_A



South Kyle II Wind Farm
Figure 5.23b Viewpoint 10: Auchenroy Hill

- Operational/under construction wind farm
- Consented wind farm
- Other proposed wind farm


VATTENFALL



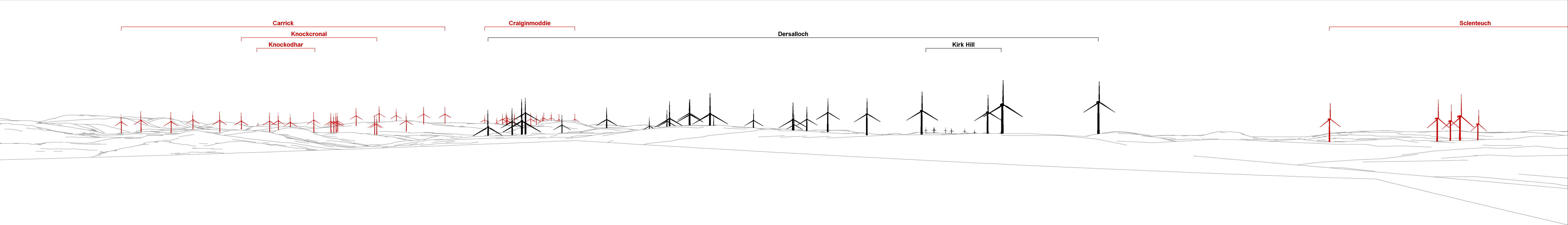
OS reference: 245005E 605052N
Eye level: 369 m AOD
Direction to centre of photograph: 170°
Principal distance: 522 mm

Horizontal field of view: 90° (cylindrical projection)
Vertical field of view: 14.2°
Paper size: 841 x 297 mm (half A1)
Correct printed image size: 820 x 130 mm

Camera: Canon EOS 1ds Mk III
Lens: 50 mm f1.8
Camera height: 1.5 m AGL
Date and time of photograph: 16/04/2024 13:15



© Crown Copyright 2024. All rights reserved.
Ordnance Survey Licence 0100031673



South Kyle II Wind Farm
Figure 5.23c Viewpoint 10: Auchenroy Hill

- Operational/under construction wind farm
- Other proposed wind farm

VATTENFALL

natural power

OS reference: 245005E 605052N
Eye level: 369 m AOD
Direction to centre of photograph: 260°
Principal distance: 522 mm

Horizontal field of view: 90° (cylindrical projection)
Vertical field of view: 14.2°
Paper size: 841 x 297 mm (half A1)
Correct printed image size: 820 x 130 mm

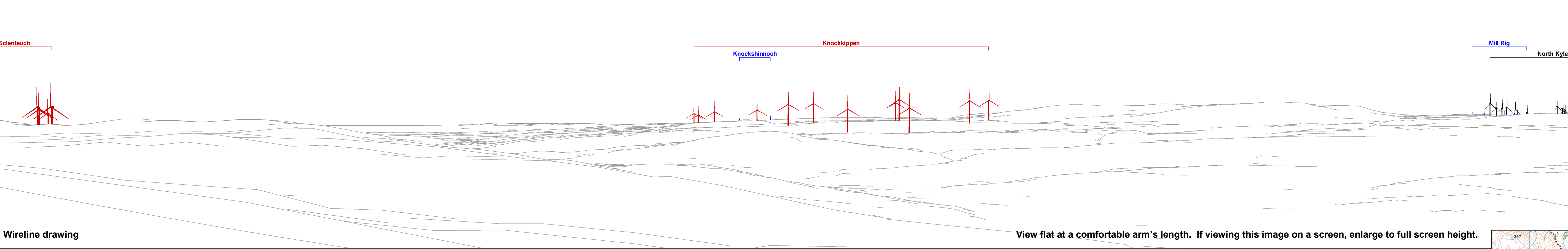
Camera: Canon EOS 1ds Mk III
Lens: 50 mm f1.8
Camera height: 1.5 m AGL
Date and time of photograph: 16/04/2024 13:15

View flat at a comfortable arm's length. If viewing this image on a screen, enlarge to full screen height.



Baseline photograph

This image provides landscape & visual context only.



Wireline drawing

View flat at a comfortable arm's length. If viewing this image on a screen, enlarge to full screen height.

South Kyle II Wind Farm
Figure 5.23d Viewpoint 10: Auchenroy Hill

- Operational/under construction wind farm
- Consented wind farm
- Other proposed wind farm

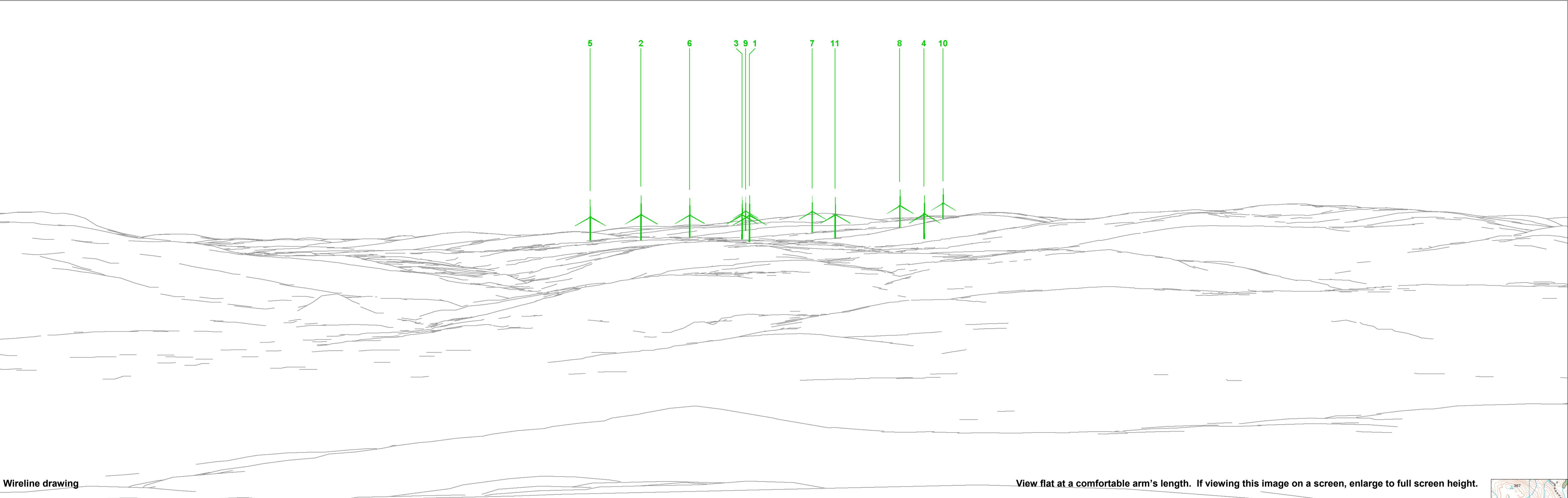
VATTENFALL

natural power

OS reference:	245005E 605052N	Horizontal field of view:	90° (cylindrical projection)	Camera:	Canon EOS 1ds Mk III
Eye level:	369 m AOD	Vertical field of view:	14.2°	Lens:	50 mm f1.8
Direction to centre of photograph:	350°	Paper size:	841 x 297 mm (half A1)	Camera height:	1.5 m AGL
Principal distance:	522 mm	Correct printed image size:	820 x 130 mm	Date and time of photograph:	16/04/2024 13:15

© Crown Copyright 2024. All rights reserved.
Ordnance Survey Licence 0100031673

GB201396_V.031_A_UH 29-08-24 LUN_VP_270-360_A



Wireline drawing

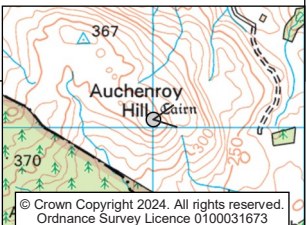
View flat at a comfortable arm's length. If viewing this image on a screen, enlarge to full screen height.

South Kyle II Wind Farm
Figure 5.23e Viewpoint 10: Auchenroy Hill

● Proposed development



OS reference:	245005E 605052N	Horizontal field of view:	53.5° (planar projection)	Camera:	n/a	Nearest South Kyle II turbine:	T1
Eye level:	369 m AOD	Vertical field of view:	18.2°	Lens:	n/a	Minimum distance to South Kyle II:	6.7 km
Direction to centre of wireline:	80°	Paper size:	841 x 297 mm (half A1)	Viewer height:	1.5 m AGL	Theoretical number of South Kyle II tips visible:	11
Principal distance:	812.5 mm	Correct printed image size:	820 x 260 mm	Date and time of photograph:	n/a	Theoretical number of South Kyle II hubs visible:	11



GB001395_V_031_A_IH 29-08-24 IWA_VP 5345_A



Photomontage

View flat at a comfortable arm's length. If viewing this image on a screen, enlarge to full screen height.

South Kyle II Wind Farm
Figure 5.23f Viewpoint 10: Auchenroy Hill



OS reference:	245005E 605052N	Horizontal field of view:	53.5° (planar projection)	Camera:	Canon EOS 1ds Mk III	Nearest South Kyle II turbine:	T1
Eye level:	369 m AOD	Vertical field of view:	18.2°	Lens:	50 mm f1.8	Minimum distance to South Kyle II:	6.7 km
Direction to centre of photograph:	80°	Paper size:	841 x 297 mm (half A1)	Viewer height:	1.5 m AGL	Theoretical number of South Kyle II tips visible:	11
Principal distance:	812.5 mm	Correct printed image size:	820 x 260 mm	Date and time of photograph:	16/04/2024 13:15	Theoretical number of South Kyle II hubs visible:	11

