

View flat at a comfortable arm's length. If viewing this image on a screen, enlarge to full screen height.

South Kyle II Wind Farm

Figure 5.22a Viewpoint 9: South of Beoch House, Loch Doon

- Proposed development
- Operational/under construction wind farm
- Consented wind farm
- Other proposed wind farm

VATTENFALL

natural power

OS reference:
Eye level:
Direction to centre of photograph:
Principal distance:

249193E 597869N
238 m AOD
22°
522 mm

Horizontal field of view:
Vertical field of view:
Paper size:
Correct printed image size:

90° (cylindrical projection)
14.2°
841 x 297 mm (half A1)
820 x 130 mm

Camera:
Lens:
Camera height:
Date and time of photograph:

Canon EOS 1ds Mk III
50 mm f1.8
1.5 m AGL
23/04/2024 11:45

Nearest South Kyle II turbine:
Minimum distance to South Kyle II:
Theoretical number of South Kyle II tips visible:
Theoretical number of South Kyle II hubs visible:

T4
8.3 km
6
0

GB20396_V_080_A_LH29-08-24_LUA_VP_090_A



Baseline photograph



This image provides landscape & visual context only.

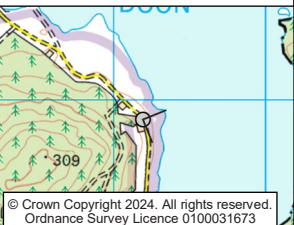


Wireline drawing

View flat at a comfortable arm's length. If viewing this image on a screen, enlarge to full screen height.

South Kyle II Wind Farm
Figure 5.22b Viewpoint 9: South of Beoch House, Loch Doon

VATTENFALL  natural power 	OS reference:	249193E 597869N	Horizontal field of view:	90° (cylindrical projection)	Camera:	Canon EOS 1ds Mk III
	Eye level:	238 m AOD	Vertical field of view:	14.2°	Lens:	50 mm f1.8
	Direction to centre of photograph:	112°	Paper size:	841 x 297 mm (half A1)	Camera height:	1.5 m AGL
	Principal distance:	522 mm	Correct printed image size:	820 x 130 mm	Date and time of photograph:	23/04/2024 11:45




GB201396_V_080_A_LH 29-08-24 LVA_VP_90-180_A



Baseline photograph


This image provides landscape & visual context only.

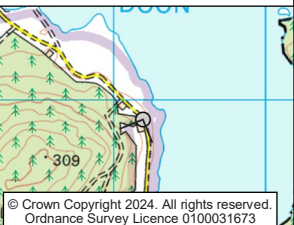



Wireline drawing

South Kyle II Wind Farm
Figure 5.22c Viewpoint 9: South of Beoch House, Loch Doon

View flat at a comfortable arm's length. If viewing this image on a screen, enlarge to full screen height.

VATTENFALL		OS reference:	249193E 597869N	Horizontal field of view:	90° (cylindrical projection)	Camera:	Canon EOS 1ds Mk III
		Eye level:	238 m AOD	Vertical field of view:	14.2°	Lens:	50 mm f1.8
		Direction to centre of photograph:	202°	Paper size:	841 x 297 mm (half A1)	Camera height:	1.5 m AGL
		Principal distance:	522 mm	Correct printed image size:	820 x 130 mm	Date and time of photograph:	23/04/2024 11:45





Wireline drawing

View flat at a comfortable arm's length. If viewing this image on a screen, enlarge to full screen height.

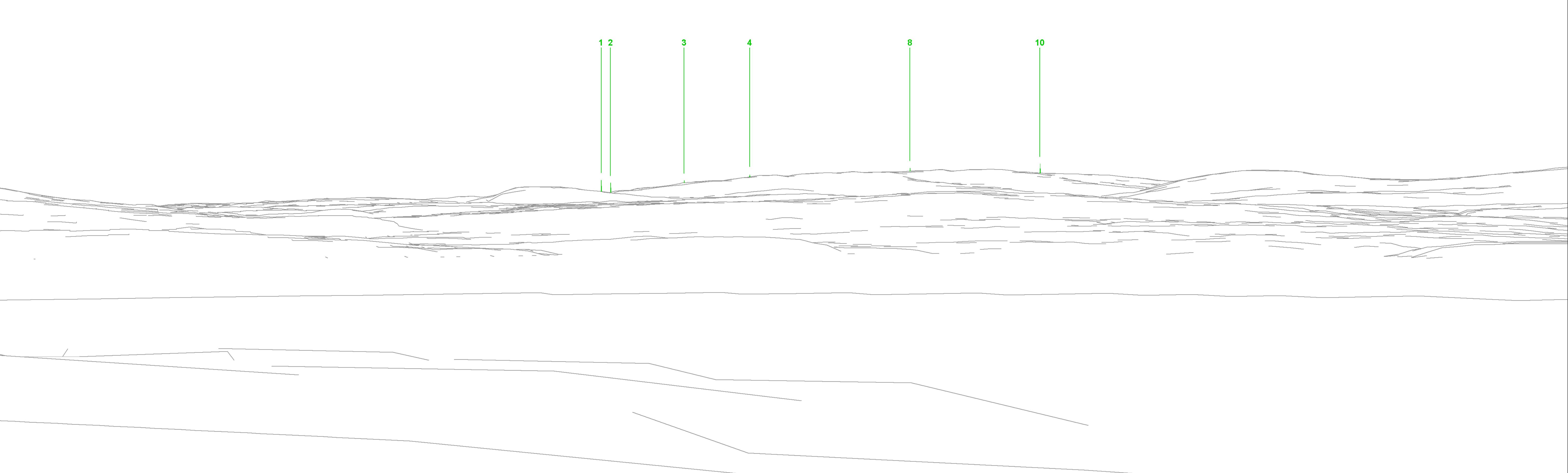
South Kyle II Wind Farm
Figure 5.22d Viewpoint 9: South of Beoch House, Loch Doon

- Operational/under construction wind farm
- Other proposed wind farm

VATTENFALL

OS reference:	249193E 597869N	Horizontal field of view:	90° (cylindrical projection)	Camera:	Canon EOS 1ds Mk III
Eye level:	238 m AOD	Vertical field of view:	14.2°	Lens:	50 mm f1.8
Direction to centre of photograph:	292°	Paper size:	841 x 297 mm (half A1)	Camera height:	1.5 m AGL
Principal distance:	522 mm	Correct printed image size:	820 x 130 mm	Date and time of photograph:	23/04/2024 11:45

GB201306_V_000_A_LH 29-08-24_LUNA_VP_270-360_A



Wireline drawing

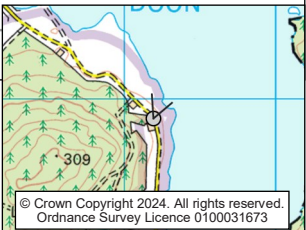
View flat at a comfortable arm's length. If viewing this image on a screen, enlarge to full screen height.

South Kyle II Wind Farm
Figure 5.22e Viewpoint 9: South of Beoch House, Loch Doon

● Proposed development



OS reference:	249193E 597869N	Horizontal field of view:	53.5° (planar projection)	Camera:	n/a	Nearest South Kyle II turbine:	T4
Eye level:	238 m AOD	Vertical field of view:	18.2°	Lens:	n/a	Minimum distance to South Kyle II:	8.3 km
Direction to centre of wireline:	22°	Paper size:	841 x 297 mm (half A1)	Viewer height:	1.5 m AGL	Theoretical number of South Kyle II tips visible:	6
Principal distance:	812.5 mm	Correct printed image size:	820 x 260 mm	Date and time of photograph:	n/a	Theoretical number of South Kyle II hubs visible:	0





Photomontage

View flat at a comfortable arm's length. If viewing this image on a screen, enlarge to full screen height.

South Kyle II Wind Farm
Figure 5.22f Viewpoint 9: South of Beoch House, Loch Doon



OS reference:	249193E 597869N	Horizontal field of view:	53.5° (planar projection)	Camera:	Canon EOS 1ds Mk III	Nearest South Kyle II turbine:	T4
Eye level:	238 m AOD	Vertical field of view:	18.2°	Lens:	50 mm f1.8	Minimum distance to South Kyle II:	8.3 km
Direction to centre of photograph:	22°	Paper size:	841 x 297 mm (half A1)	Viewer height:	1.5 m AGL	Theoretical number of South Kyle II tips visible:	6
Principal distance:	812.5 mm	Correct printed image size:	820 x 260 mm	Date and time of photograph:	23/04/2024 11:45	Theoretical number of South Kyle II hubs visible:	0



GB001395_V_030_A_1H_29-08-24_LWA_VP_5305_A