

Wireline drawing

View flat at a comfortable arm's length. If viewing this image on a screen, enlarge to full screen height.

South Kyle II Wind Farm
Figure 5.20a Viewpoint 7: Craigenkillan Estate (Site of former Observatory)

- Proposed development
- Operational/under construction wind farm
- Consented wind farm
- Other proposed wind farm



OS reference: 247353E 602277N
 Eye level: 258 m AOD
 Direction to centre of photograph: 52°
 Principal distance: 522 mm


Horizontal field of view: 90° (cylindrical projection)
 Vertical field of view: 14.2°
 Paper size: 841 x 297 mm (half A1)
 Correct printed image size: 820 x 130 mm

Camera: Canon EOS 1ds MK III
 Lens: 50 mm f1.8
 Camera height: 1.5 m AGL
 Date and time of photograph: 18/01/2024 14:15

Nearest South Kyle II turbine: T1
 Minimum distance to South Kyle II: 5.9 km
 Theoretical number of South Kyle II tips visible: 11
 Theoretical number of South Kyle II hubs visible: 11



060904 V.2024 V.2024 D. JMW 08-08-2024 15:25:52



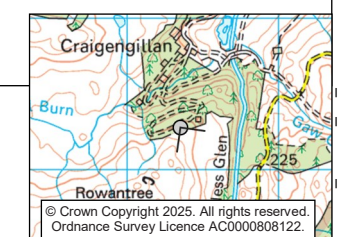
South Kyle II Wind Farm
Figure 5.20b Viewpoint 7: Craigengillan Estate (Site of former Observatory)

● Operational/under construction wind farm



OS reference:	247353E 602277N	Horizontal field of view:	90° (cylindrical projection)	Camera:	Canon EOS 1ds Mk III
Eye level:	258 m AOD	Vertical field of view:	14.2°	Lens:	50 mm f1.8
Direction to centre of photograph:	142°	Paper size:	841 x 297 mm (half A1)	Camera height:	1.5 m AGL
Principal distance:	522 mm	Correct printed image size:	820 x 130 mm	Date and time of photograph:	18/01/2024 14:15

View flat at a comfortable arm's length. If viewing this image on a screen, enlarge to full screen height.




6/2023/10 V. 02/21 V. 02/21 D. 18/01/2024 14:15:35:15 V. 02/21 V. 02/21 A



Baseline photograph

This image provides landscape & visual context only.





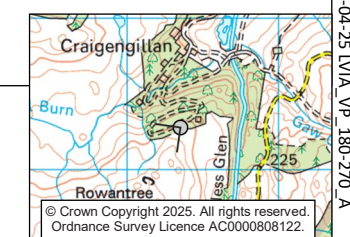
Wireline drawing

View flat at a comfortable arm's length. If viewing this image on a screen, enlarge to full screen height.

South Kyle II Wind Farm
Figure 5.20c Viewpoint 7: Craigenkillan Estate (Site of former Observatory)

● Other proposed wind farm

 	OS reference:	247353E 602277N	Horizontal field of view:	90° (cylindrical projection)	Camera:	Canon EOS 1ds Mk III
	Eye level:	258 m AOD	Vertical field of view:	14.2°	Lens:	50 mm f1.8
	Direction to centre of photograph:	232°	Paper size:	841 x 297 mm (half A1)	Camera height:	1.5 m AGL
	Principal distance:	522 mm	Correct printed image size:	820 x 130 mm	Date and time of photograph:	18/01/2024 14:15




G8201396_V.024_D:\MO-08-04-25\WIA_VP_180124_A



Baseline photograph

This image provides landscape & visual context only.



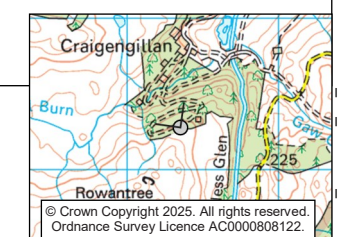
Wireline drawing

View flat at a comfortable arm's length. If viewing this image on a screen, enlarge to full screen height.

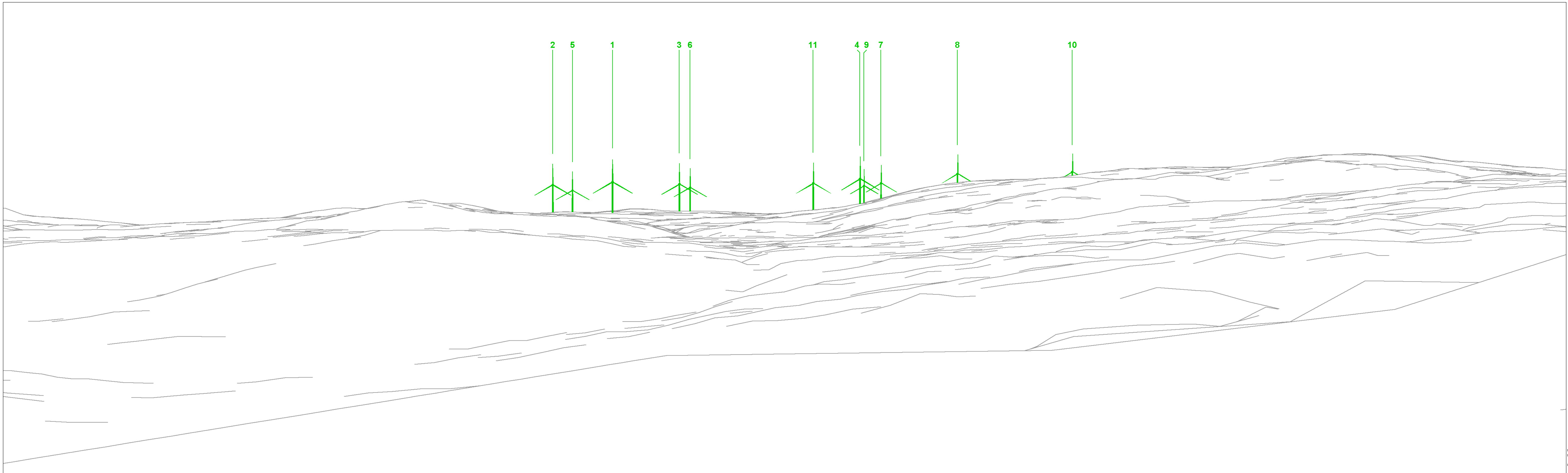
South Kyle II Wind Farm
Figure 5.20d Viewpoint 7: Craigen Gillan Estate (Site of former Observatory)

- Operational/under construction wind farm
- Other proposed wind farm

VATTENFALL natural power	OS reference:	247353E 602277N	Horizontal field of view:	90° (cylindrical projection)	Camera:	Canon EOS 1ds Mk III
	Eye level:	258 m AOD	Vertical field of view:	14.2°	Lens:	50 mm f1.8
	Direction to centre of photograph:	322°	Paper size:	841 x 297 mm (half A1)	Camera height:	1.5 m AGL
	Principal distance:	522 mm	Correct printed image size:	820 x 130 mm	Date and time of photograph:	18/01/2024 14:15



68201396_V.0207_V.0207_D:\IMO\08-04-25\WVA_VP_270-360_A



Wireline drawing

View flat at a comfortable arm's length. If viewing this image on a screen, enlarge to full screen height.

South Kyle II Wind Farm
Figure 5.20e Viewpoint 7: Craigengillan Estate (Site of former Observatory)

● Proposed development

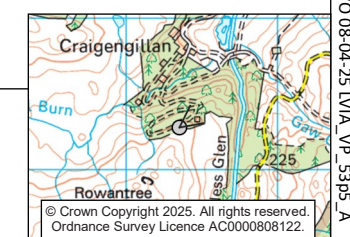


OS reference: 247353E 602277N
 Eye level: 258 m AOD
 Direction to centre of wireline: 52°
 Principal distance: 812.5 mm

Horizontal field of view: 53.5° (planar projection)
 Vertical field of view: 18.2°
 Paper size: 841 x 297 mm (half A1)
 Correct printed image size: 820 x 260 mm

Camera: n/a
 Lens: n/a
 Viewer height: 1.5 m AGL
 Date and time of photograph: n/a

Nearest South Kyle II turbine: T1
 Minimum distance to South Kyle II: 5.9 km
 Theoretical number of South Kyle II tips visible: 11
 Theoretical number of South Kyle II hubs visible: 11



GB001396_V_028.D:\M0\0804_25_VIA_VP_5305_A



Photomontage

View flat at a comfortable arm's length. If viewing this image on a screen, enlarge to full screen height.

South Kyle II Wind Farm
Figure 5.20f Viewpoint 7: Craigengillan Estate (Site of former Observatory)



OS reference:	247353E 602277N	Horizontal field of view:	53.5° (planar projection)	Camera:	Canon EOS 1ds Mk III	Nearest South Kyle II turbine:	T1
Eye level:	258 m AOD	Vertical field of view:	18.2°	Lens:	50 mm f1.8	Minimum distance to South Kyle II:	5.9 km
Direction to centre of photograph:	52°	Paper size:	841 x 297 mm (half A1)	Viewer height:	1.5 m AGL	Theoretical number of South Kyle II tips visible:	11
Principal distance:	812.5 mm	Correct printed image size:	820 x 260 mm	Date and time of photograph:	18/01/2024 14:15	Theoretical number of South Kyle II hubs visible:	11



GB01396_V_028_D:\MOM\0804_25_VIA_VP_5305_A