

South Kyle II Wind Farm

Figure 5.14a Viewpoint 1: Picnic area off the A713

● Proposed development

VATTENFALL

natural power

OS reference: 249385E 604051N

Eye level: 232 m AOD

Direction to centre of photograph: 55°

Principal distance: 522 mm

Horizontal field of view: 90° (cylindrical projection)

Vertical field of view: 14.2°

Paper size: 841 x 297 mm (half A1)

Correct printed image size: 820 x 130 mm

Camera: Canon EOS 1ds Mk III

Lens: 50 mm f1.8

Camera height: 1.5 m AGL

Date and time of photograph: 02/05/2024 14:20

Nearest South Kyle II turbine: T1

Minimum distance to South Kyle II: 3.2 km

Theoretical number of South Kyle II tips visible: 8

Theoretical number of South Kyle II hubs visible: 4





Baseline photograph

This image provides landscape & visual context only.

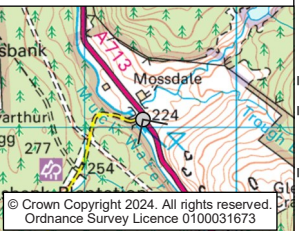


Wireline drawing

View flat at a comfortable arm's length. If viewing this image on a screen, enlarge to full screen height.

South Kyle II Wind Farm  
Figure 5.14b Viewpoint 1: Picnic area off the A713

VATTENFALL		OS reference:	249385E 604051N	Horizontal field of view:	90° (cylindrical projection)	Camera:	Canon EOS 1ds Mk III
		Eye level:	232 m AOD	Vertical field of view:	14.2°	Lens:	50 mm f1.8
		Direction to centre of photograph:	145°	Paper size:	841 x 297 mm (half A1)	Camera height:	1.5 m AGL
		Principal distance:	522 mm	Correct printed image size:	820 x 130 mm	Date and time of photograph:	02/05/2024 14:20







Baseline photograph

This image provides landscape & visual context only.

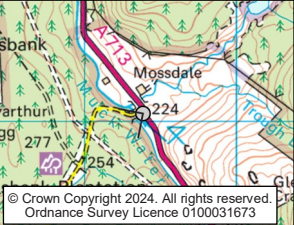


Wireline drawing

South Kyle II Wind Farm  
Figure 5.14c Viewpoint 1: Picnic area off the A713

View flat at a comfortable arm's length. If viewing this image on a screen, enlarge to full screen height.

VATTENFALL		OS reference:	249385E 604051N	Horizontal field of view:	90° (cylindrical projection)	Camera:	Canon EOS 1ds Mk III
		Eye level:	232 m AOD	Vertical field of view:	14.2°	Lens:	50 mm f1.8
		Direction to centre of photograph:	235°	Paper size:	841 x 297 mm (half A1)	Camera height:	1.5 m AGL
		Principal distance:	522 mm	Correct printed image size:	820 x 130 mm	Date and time of photograph:	02/05/2024 14:20

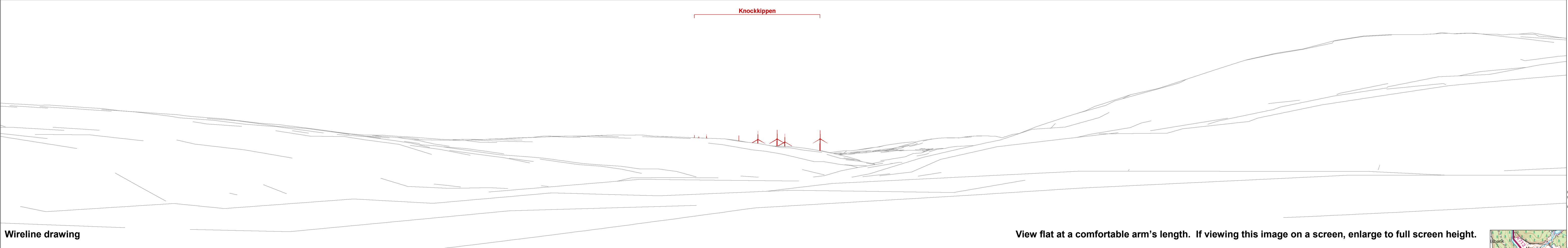






Baseline photograph

This image provides landscape & visual context only.



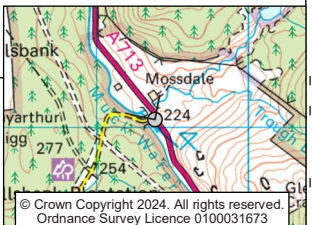
Wireline drawing

South Kyle II Wind Farm  
Figure 5.14d Viewpoint 1: Picnic area off the A713

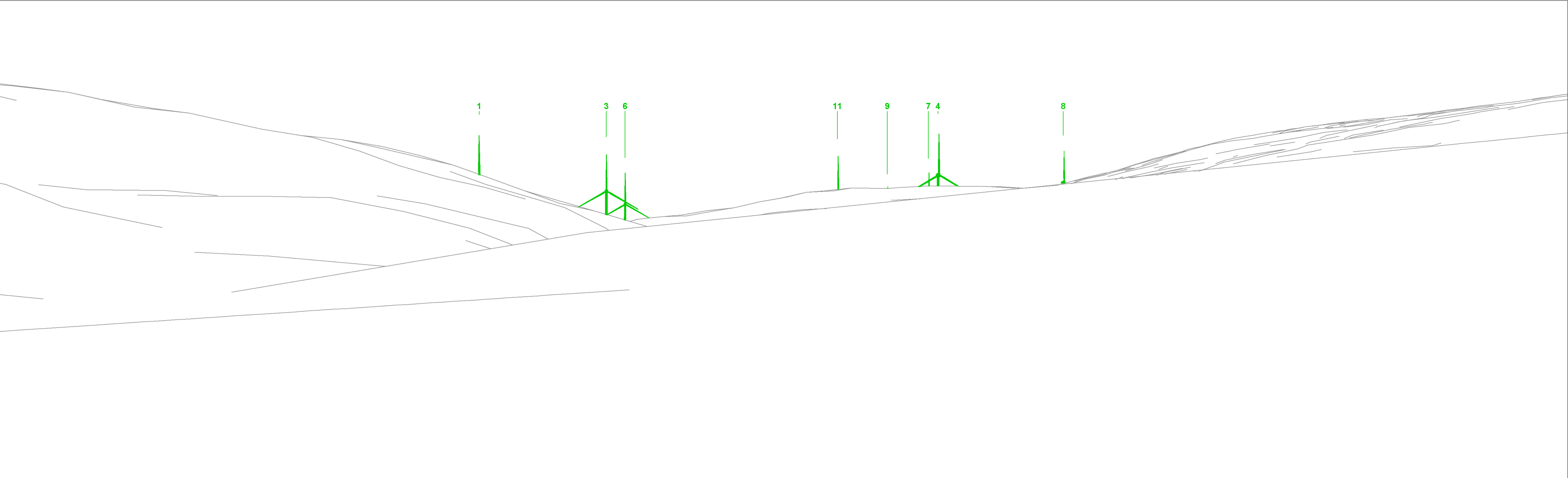
● Other proposed wind farm

View flat at a comfortable arm's length. If viewing this image on a screen, enlarge to full screen height.

VATTENFALL	natural power	OS reference:	249385E 604051N	Horizontal field of view:	90° (cylindrical projection)	Camera:	Canon EOS 1ds Mk III
		Eye level:	232 m AOD	Vertical field of view:	14.2°	Lens:	50 mm f1.8
		Direction to centre of photograph:	55°	Paper size:	841 x 297 mm (half A1)	Camera height:	1.5 m AGL
		Principal distance:	522 mm	Correct printed image size:	820 x 130 mm	Date and time of photograph:	02/05/2024 14:20







Wireline drawing

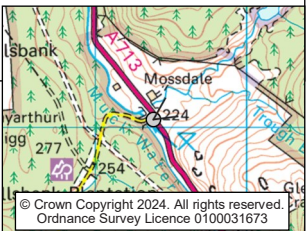
View flat at a comfortable arm’s length. If viewing this image on a screen, enlarge to full screen height.

South Kyle II Wind Farm  
Figure 5.14e Viewpoint 1: Picnic area off the A713

● Proposed development



OS reference:	249385E 604051N	Horizontal field of view:	53.5° (planar projection)	Camera:	n/a	Nearest South Kyle II turbine:	T1
Eye level:	232 m AOD	Vertical field of view:	18.2°	Lens:	n/a	Minimum distance to South Kyle II:	3.2 km
Direction to centre of wireline:	55°	Paper size:	841 x 297 mm (half A1)	Viewer height:	1.5 m AGL	Theoretical number of South Kyle II tips visible:	8
Principal distance:	812.5 mm	Correct printed image size:	820 x 260 mm	Date and time of photograph:	n/a	Theoretical number of South Kyle II hubs visible:	4







Photomontage

View flat at a comfortable arm's length. If viewing this image on a screen, enlarge to full screen height.

**South Kyle II Wind Farm**  
**Figure 5.14f Viewpoint 1: Picnic area off the A713**



OS reference:	249385E 604051N	Horizontal field of view:	53.5° (planar projection)	Camera:	Canon EOS 1ds Mk III	Nearest South Kyle II turbine:	T1
Eye level:	232 m AOD	Vertical field of view:	18.2°	Lens:	50 mm f1.8	Minimum distance to South Kyle II:	3.2 km
Direction to centre of photograph:	55°	Paper size:	841 x 297 mm (half A1)	Viewer height:	1.5 m AGL	Theoretical number of South Kyle II tips visible:	8
Principal distance:	812.5 mm	Correct printed image size:	820 x 260 mm	Date and time of photograph:	02/05/2024 14:20	Theoretical number of South Kyle II hubs visible:	4

