

250000

252000

254000

608000

606000










604000

Project:
**South Kyle II Wind Farm,
East Ayrshire**





Title:
**FEI Figure 1.1.3: Site
Constraints**

Key






Proposed South Kyle II

-  Site boundary
-  Proposed turbine (as amended)
-  Proposed crane hardstanding (as amended)
-  Existing track (to be upgraded)
-  Proposed new track (as amended)
-  Proposed substation and battery storage
-  Proposed grid connection corridor
-  Proposed temporary construction compound
-  Proposed borrow pit

Operational South Kyle I

-  Operational South Kyle I turbine
-  Separation zone (3 x 133 m R.D.) from South Kyle I turbines
-  Existing South Kyle I track and hardstanding
-  South Kyle I on-site control building & substation

Constraints

-  50 m buffer from watercourses & waterbodies
-  Nationally Important Carbon & Peatland Soils
-  Residential properties with 800 m buffer
-  Electricity power line with 340 m buffer
-  Aviation surveillance minimum altitude clearance restriction (200 m turbine tip height)

Slope (degrees)

-  8 - 10
-  10 - 12
-  > 12

Contains public sector information licensed under the Open Government Licence v3.0. © NatureScot; © Dumfries & Galloway Council; © Ofcom. © James Hutton Institute & NatureScot. © Crown Copyright 2026. All rights reserved. Ordnance Survey Licence AC0000808122.

Scale @ A3: 1:20,000

Coordinate System: British National Grid

0 0.25 0.5 0.75 1 km



Date: 08-04-26

Prepared by: DM

Checked by: ET

Ref: GB201396_M_197_C

Layout: 140725_11t_A

Drawing by:

The Natural Power Consultants Limited
The Green House
Forrest Estate, Dalry
Castle Douglas, DG7 3XS, UK
Tel: +44 (0)1644 430008
Fax: +44 (0)845 299 1236
Email: sayhello@naturalpower.com
www.naturalpower.com



Notes: a) Information on this plan is directly reproduced from digital and other material from different sources. Minor discrepancies may therefore occur. Where further clarification is considered necessary, this is noted through the use of text boxes on the plan itself. b) For the avoidance of doubt and unless otherwise stated: 1. This plan should be used for identification purposes only, unless otherwise stated in accompanying documentation. 2. The Natural Power Consultants Limited accepts no responsibility for the accuracy of data supplied by third parties. 3. The Natural Power Consultants Limited accepts no liability for any use which is made of this plan by a party other than its client. No third party who gains access to this plan shall have any claim against The Natural Power Consultants Limited in respect of its contents. 4. Where a line or feature recorded in the key of this plan is also shown as a line or feature by the Ordnance Survey, and that line or feature is located in a different position on the ground than shown by the Ordnance Survey, then the line or feature shall be deemed to follow the position as existing on the ground.