






PHOTOMONTAGE

VIEW FLAT AT A COMFORTABLE ARM'S LENGTH  
IF VIEWING THIS IMAGE ON A SCREEN, ENLARGE TO FULL SCREEN HEIGHT

<div>Date November 2023</div> <div>Image Size 820 x 260mm</div> <div>Paper Size 840 x 297mm</div>	<div>By SPB</div> <div>QA DT</div> <div>Rev -</div>		<div>Notes:</div> <div>1) This visualisation is a planar projection panorama. View flat at a comfortable arm's length. 2) This data has been output directly from the wireline model. It ignores screening effects of woodland and other intervening objects. 3) All directions given as bearings relative to Grid North (BNG). 4) Location map scale: 1:50,000</div> <div>Contains Ordnance Survey data © Crown copyright and database right 2023 © Crown copyright. All rights reserved. 2023 Licence number: 100020565</div>	<div>Viewpoint Information:</div> <div>Grid Reference: 344574E 862133N Ground Height: 131.5m AOD Direction of Centre of View: 150° Horizontal Field of View: 53.5° Vertical Field of View: 18.2° Principal Distance: 812.5mm</div>	<div>Photography Information:</div> <div>Camera: NIKON D810 Lens: 50mm Fixed Focal Length Camera Height: 1.5m Photography Date: 30/08/2023 Photography Time: 18:33</div>	<div>Layout Information:</div> <div>Layout: Aultmore.wfl Hub Height: 115m Height to Blade Tip: 200m Nearest Visible Turbine: T6 @ 3260m Number of Sets of Tips Visible: 2 Number of Hubs Visible: 14</div>	<div> Planning, Landscape &amp; Environment an RSK company</div>	<div>Aultmore Wind Farm Redesign</div> <div>Cultural Heritage Figure 7.3: Letterfourie House PHOTOMONTAGE VISUALISATION 7.3d</div>
---	---	--	---	--	--	--	--	--









PHOTOMONTAGE

VIEW FLAT AT A COMFORTABLE ARM'S LENGTH  
IF VIEWING THIS IMAGE ON A SCREEN, ENLARGE TO FULL SCREEN HEIGHT

<div>Date November 2023</div> <div>Image Size 820 x 260mm</div> <div>Paper Size 840 x 297mm</div>	<div>By SPB</div> <div>QA DT</div> <div>Rev -</div>		<div>Notes:</div> <div>1) This visualisation is a planar projection panorama. View flat at a comfortable arm's length. 2) This data has been output directly from the wireline model. It ignores screening effects of woodland and other intervening objects. 3) All directions given as bearings relative to Grid North (BNG). 4) Location map scale: 1:50,000</div> <div>Contains Ordnance Survey data © Crown copyright and database right 2023 © Crown copyright. All rights reserved. 2023 Licence number: 100020565</div>	<div>Viewpoint Information:</div> <div>Grid Reference: 344574E 862133N Ground Height: 131.5m AOD Direction of Centre of View: <sup>3</sup> 203.5° Horizontal Field of View: 53.5° Vertical Field of View: 18.2° Principal Distance: 812.5mm</div>	<div>Photography Information:</div> <div>Camera: NIKON D810 Lens: 50mm Fixed Focal Length Camera Height: 1.5m Photography Date: 30/08/2023 Photography Time: 18:33</div>	<div>Layout Information:</div> <div>Layout: Aultmore.wfl Hub Height: 115m Height to Blade Tip: 200m Nearest Visible Turbine: T6 @ 3260m Number of Sets of Tips Visible: <sup>2</sup> 16 Number of Hubs Visible: <sup>2</sup> 14</div>	<div> Planning, Landscape &amp; Environment an RSK company</div>	<div>Aultmore Wind Farm Redesign</div> <div>Cultural Heritage Figure 7.3: Letterfourie House PHOTOMONTAGE VISUALISATION 7.3f</div>
---	---	--	---	---	--	---	--	--





Date November 2023	By SPB		<b>Notes:</b> 1) This visualisation is a cylindrical projection panorama; it provides landscape and visual context only. 2) This data has been output directly from the wireline model; it ignores screening effects of woodland and other intervening objects. 3) All directions given as bearings relative to Grid North (BNG). 4) Location map scale: 1:50,000  Contains Ordnance Survey data © Crown copyright and database right 2023 © Crown copyright. All rights reserved. 2023 Licence number: 100020565	<b>Viewpoint Information:</b> Grid Reference: 350874E 861655N Ground Height: 91.2m AOD Direction of Centre of View: 3 Horizontal Field of View: 90° Vertical Field of View: 14.2° Principal Distance: 522mm	<b>Photography Information:</b> Camera: Canon EOS 5D Mark II Lens: 50mm Fixed Focal Length Camera Height: 1.5m Photography Date: 26/05/2022 Photography Time: 11:26	<b>Layout Information:</b> Layout: Aultmore.wfl Hub Height: 115m Height to Blade Tip: 200m Nearest Visible Turbine: T8 @ 4306m Number of Sets of Tips Visible: 11 Number of Hubs Visible: 10	<b>Wireline Key:</b>  Aultmore Operational / Under Construction Consented Proposal (each proposal is coloured individually) Scoping
Image Size 820 x 130mm	QA DT						
Paper Size 840 x 297mm	Rev -						

**STEPHENSON  
HALLIDAY**  
Planning, Landscape & Environment  
an RSK company

**Aultmore Wind Farm Redesign**  
**Cultural Heritage Figure 7.4: St John's Church and Tower of Deskford**  
**BASELINE VISUALISATION 7.4a**

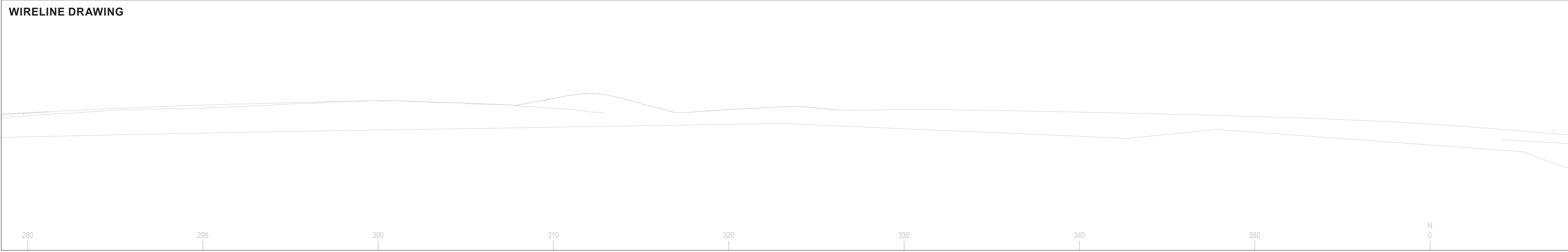




BASELINE PHOTOGRAPH

THIS IMAGE PROVIDES LANDSCAPE AND VISUAL CONTEXT ONLY

WIRELINE DRAWING



Date November 2023		By SPB		QA DT		Rev -		0107-CH-Visuals.indd	
Image Size 820 x 130mm		Paper Size 840 x 297mm		Notes:		Viewpoint Information:		Photography Information:	
1) This visualisation is a cylindrical projection panorama. It provides landscape and visual context only.		2) This data has been output directly from the wireline model. It ignores screening effects of woodland and other intervening objects.		3) All directions given as bearings relative to Grid North (BNG).		4) Location map scale: 1:50,000		Grid Reference: 350874E 861655N	
Ground Height: 91.2m AOD		Direction of Centre of View: 90°		Horizontal Field of View: 14.2°		Vertical Field of View: 14.2°		Principal Distance: 522mm	
Camera: Canon EOS 5D Mark II		Lens: 50mm Fixed Focal Length		Camera Height: 1.5m		Photography Date: 26/05/2022		Photography Time: 11:26	
Layout Information:		Layout: Aultmore.wfl		Hub Height: 115m		Height to Blade Tip: 200m		Nearest Visible Turbine: T8 @ 4306m	
Number of Sets of Tips Visible: 11		Number of Hubs Visible: 10		Wireline Key:		Aultmore		Operational / Under Construction	
Consented		Proposal (each proposal is coloured individually)		Scoping		STEPHENSON HALLIDAY		Planning, Landscape & Environment an RSK company	
Aultmore Wind Farm Redesign		Cultural Heritage Figure 7.4: St John's Church and Tower of Deskford		BASELINE VISUALISATION 7.4b					






BASELINE PHOTOGRAPH

THIS IMAGE PROVIDES LANDSCAPE AND VISUAL CONTEXT ONLY

WIRELINE DRAWING




<div><div>Date November 2023</div><div>Image Size 820 x 130mm</div><div>Paper Size 840 x 297mm</div></div> <div><div>By SPB</div><div>QA DT</div><div>Rev -</div></div> <div><div>0107-CH-Visuals.indd</div><div></div></div>	<div><b>Notes:</b></div> <div><div>1) This visualisation is a cylindrical projection panorama; it provides landscape and visual context only.</div><div>2) This data has been output directly from the wireline model; it ignores screening effects of woodland and other intervening objects.</div><div>3) All directions given as bearings relative to Grid North (BNG).</div><div>4) Location map scale: 1:50,000</div></div> <div><div>Contains Ordnance Survey data © Crown copyright and database right 2023</div><div>© Crown copyright. All rights reserved. 2023 Licence number: 100020565</div></div>	<div><b>Viewpoint Information:</b></div> <div><div>Grid Reference:</div><div>Ground Height:</div><div>Direction of Centre of View: <sup>3</sup></div><div>Horizontal Field of View:</div><div>Vertical Field of View:</div><div>Principal Distance:</div></div> <div><div>350874E 861655N</div><div>91.2m AOD</div><div>53.5°</div><div>90°</div><div>14.2°</div><div>522mm</div></div>	<div><b>Photography Information:</b></div> <div><div>Camera:</div><div>Lens:</div><div>Camera Height:</div><div>Photography Date:</div><div>Photography Time:</div></div> <div><div>Canon EOS 5D Mark II</div><div>50mm Fixed Focal Length</div><div>1.5m</div><div>26/05/2022</div><div>11:26</div></div>	<div><b>Layout Information:</b></div> <div><div>Layout:</div><div>Hub Height:</div><div>Height to Blade Tip:</div><div>Nearest Visible Turbine:</div><div>Number of Sets of Tips Visible: <sup>2</sup></div><div>Number of Hubs Visible: <sup>2</sup></div></div> <div><div>Aultmore.wfl</div><div>115m</div><div>200m</div><div>T8 @ 4306m</div><div>11</div><div>10</div></div>	<div><b>Wireline Key:</b></div> <div><div></div></div> <div><div>Aultmore</div><div>Operational / Under Construction</div><div>Consented</div><div>Proposal (each proposal is coloured individually)</div><div>Scoping</div></div>	<div><div></div><div><b>STEPHENSON HALLIDAY</b></div><div>Planning, Landscape &amp; Environment an RSK company</div></div>	<div><b>Aultmore Wind Farm Redesign</b></div> <div><b>Cultural Heritage Figure 7.4: St John's Church and Tower of Deskford</b></div> <div><b>BASELINE VISUALISATION 7.4c</b></div>
---	---	---	--	---	--	--	--





BASELINE PHOTOGRAPH

THIS IMAGE PROVIDES LANDSCAPE AND VISUAL CONTEXT ONLY



Date  
November 2023

By  
SPB

Image Size  
820 x 130mm

Paper Size  
840 x 297mm

QA  
DT

Rev  
-

**Notes:**

- This visualisation is a cylindrical projection panorama; it provides landscape and visual context only.
- This data has been output directly from the wireline model. It ignores screening effects of woodland and other intervening objects.
- All directions given as bearings relative to Grid North (BNG).
- Location map scale: 1:50,000.

Contains Ordnance Survey data © Crown copyright and database right 2023  
© Crown copyright. All rights reserved. 2023 Licence number: 100020565

**Viewpoint Information:**

Grid Reference:	350874E 861655N
Ground Height:	91.2m AOD
Direction of Centre of View: <sup>3</sup>	143.5°
Horizontal Field of View:	90°
Vertical Field of View:	14.2°
Principal Distance:	522mm

**Photography Information:**

Camera:	Canon EOS 5D Mark II
Lens:	50mm Fixed Focal Length
Camera Height:	1.5m
Photography Date:	26/05/2022
Photography Time:	11:26

**Layout Information:**

Layout:	Aultmore.wfl
Hub Height:	115m
Height to Blade Tip:	200m
Nearest Visible Turbine:	T8 @ 4306m
Number of Sets of Tips Visible: <sup>2</sup>	11
Number of Hubs Visible: <sup>2</sup>	10

**Wireline Key:**

- Aultmore
- Operational / Under Construction
- Consented
- Proposal (each proposal is coloured individually)
- Scoping


**STEPHENSON HALLIDAY**  
Planning, Landscape & Environment  
an RSK company

**Aultmore Wind Farm Redesign**

**Cultural Heritage Figure 7.4: St John's Church and Tower of Deskford**

**BASELINE VISUALISATION 7.4d**









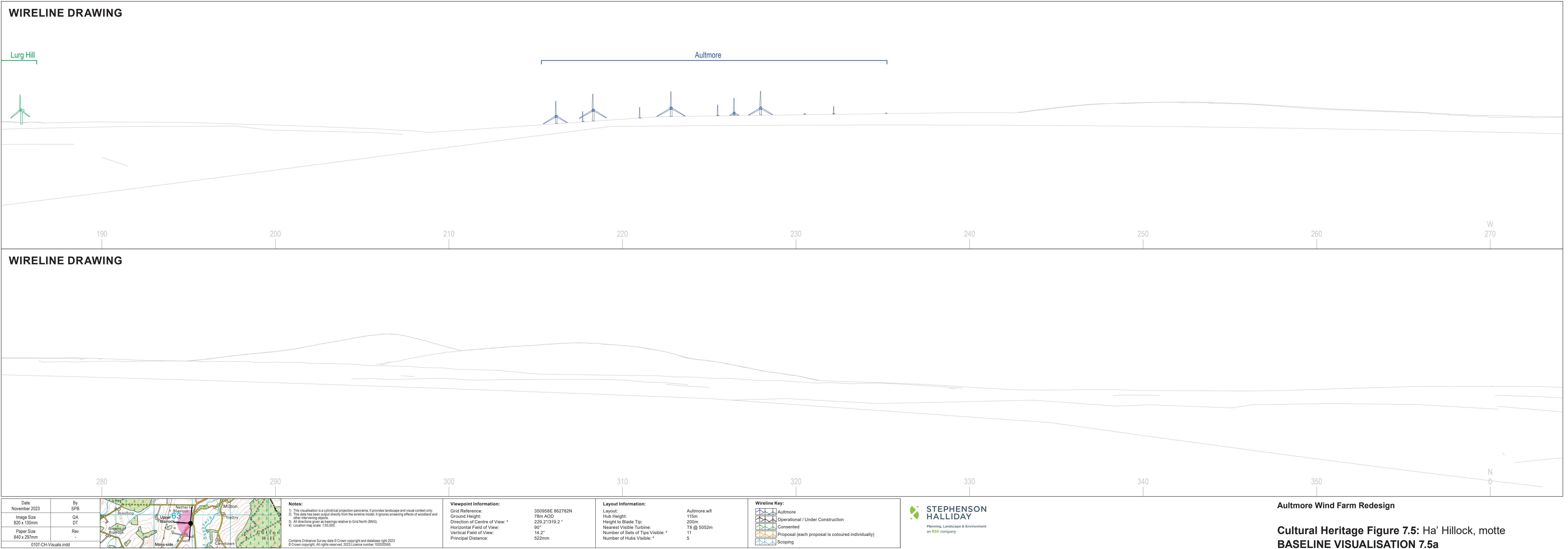
Balnamoon

PHOTOWIRE


VIEW FLAT AT A COMFORTABLE ARM'S LENGTH  
IF VIEWING THIS IMAGE ON A SCREEN, ENLARGE TO FULL SCREEN HEIGHT

<div>Date November 2023</div> <div>Image Size 820 x 260mm</div> <div>Paper Size 840 x 297mm</div>	<div>By SPB</div> <div>QA DT</div> <div>Rev -</div>		<div>Notes:</div> <div>1) This visualisation is a planar projection panorama. View flat at a comfortable arm's length. 2) This data has been output directly from the wireline model. It ignores screening effects of woodland and other intervening objects. 3) All directions given as bearings relative to Grid North (BNG). 4) Location map scale: 1:50,000</div> <div>Contains Ordnance Survey data © Crown copyright and database right 2023 © Crown copyright. All rights reserved. 2023 Licence number: 100020565</div>	<div>Viewpoint Information:</div> <div>Grid Reference: 350874E 861655N</div> <div>Ground Height: 91.2m AOD</div> <div>Direction of Centre of View: 233.5°</div> <div>Horizontal Field of View: 53.5°</div> <div>Vertical Field of View: 18.2°</div> <div>Principal Distance: 812.5mm</div>	<div>Photography Information:</div> <div>Camera: Canon EOS 5D Mark II</div> <div>Lens: 50mm Fixed Focal Length</div> <div>Camera Height: 1.5m</div> <div>Photography Date: 26/05/2022</div> <div>Photography Time: 11:26</div>	<div>Layout Information:</div> <div>Layout: Aultmore.wfl</div> <div>Hub Height: 115m</div> <div>Height to Blade Tip: 200m</div> <div>Nearest Visible Turbine: T8 @ 4306m</div> <div>Number of Sets of Tips Visible: 11</div> <div>Number of Hubs Visible: 10</div>	<div>STEPHENSON HALLIDAY</div> <div>Planning, Landscape &amp; Environment an RSK company</div>	<div>Aultmore Wind Farm Redesign</div> <div>Cultural Heritage Figure 7.4: St John's Church and Tower of Deskford</div> <div>PHOTOWIRE VISUALISATION 7.4f</div>
---	---	--	---	--	--	--	--	--
















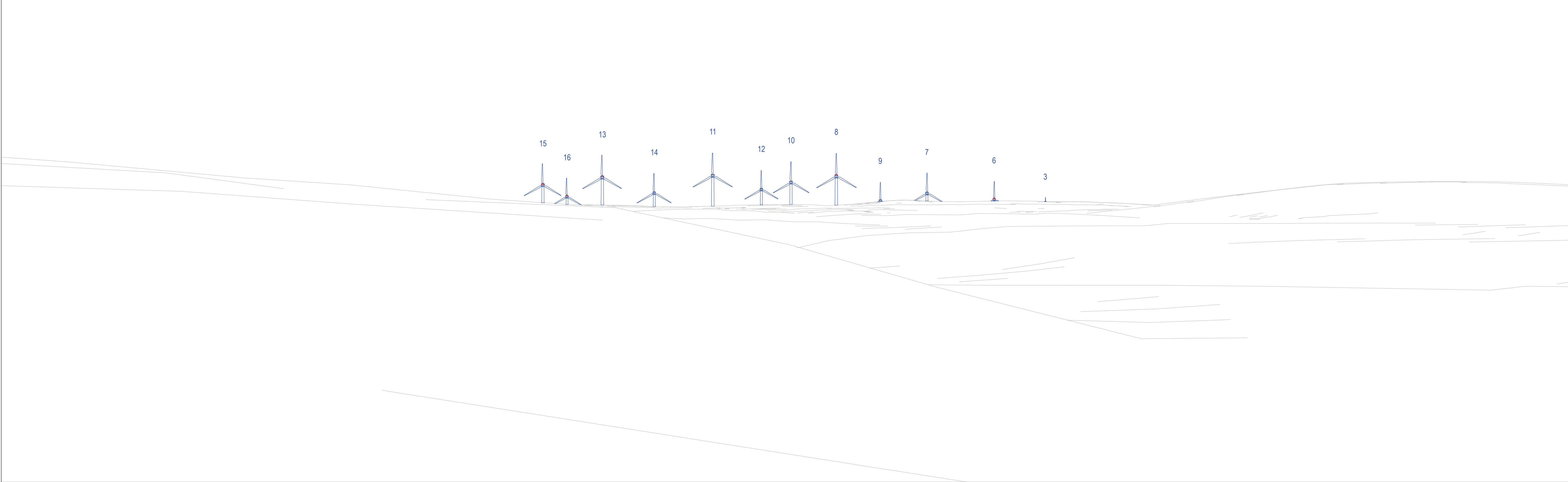



















## WIRELINER DRAWING

## WIRELINER DRAWING

Date November 2023	By SPB		<p><b>Notes:</b></p> <ol style="list-style-type: none"> <li>This visualisation is a cylindrical projection panorama. It provides landscape and visual context only.</li> <li>This data has been output directly from the wireline model. It ignores screening effects of woodland and other intervening objects.</li> <li>All directions given are bearings relative to Grid North (BNG).</li> <li>Location map scale: 1:50,000</li> </ol> <p>Contains Ordnance Survey data © Crown copyright and database right 2023 © Crown copyright. All rights reserved. 2023 Licence number 1000205665</p>	<p><b>Viewpoint Information:</b></p> <p>Grid Reference: 349815E 864357N</p> <p>Ground Height: 92.7m AOD</p> <p>Direction of Centre of View: <sup>3</sup> 27.2°/117.2°</p> <p>Horizontal Field of View: 90°</p> <p>Vertical Field of View: 14.2°</p> <p>Principal Distance: 522mm</p>	<p><b>Layout Information:</b></p> <p>Layout: Aultmore.wfl</p> <p>Hub Height: 115m</p> <p>Height to Blade Tip: 200m</p> <p>Nearest Visible Turbine: T8 @ 5603m</p> <p>Number of Sets of Tips Visible: <sup>2</sup> 11</p> <p>Number of Hubs Visible: <sup>2</sup> 5</p>	<p><b>Wireline Key:</b></p> <ul style="list-style-type: none"> <li> Aultmore</li> <li> Operational / Under Construction</li> <li> Consented</li> <li> Proposal (each proposal is coloured individually)</li> <li> Scoping</li> </ul>
Image Size 820 x 130mm	QA DT					
Paper Size 840 x 297mm	Rev -					
0107-CH-Visuals.indd						



**STEPHENSON  
HALLIDAY**  
Planning, Landscape & Environment  
an RSK company

## Aultmore Wind Farm Redesign

**Cultural Heritage Figure 7.7: Davie's Castle, fort**  
**BASELINE VISUALISATION 7.7b**



