













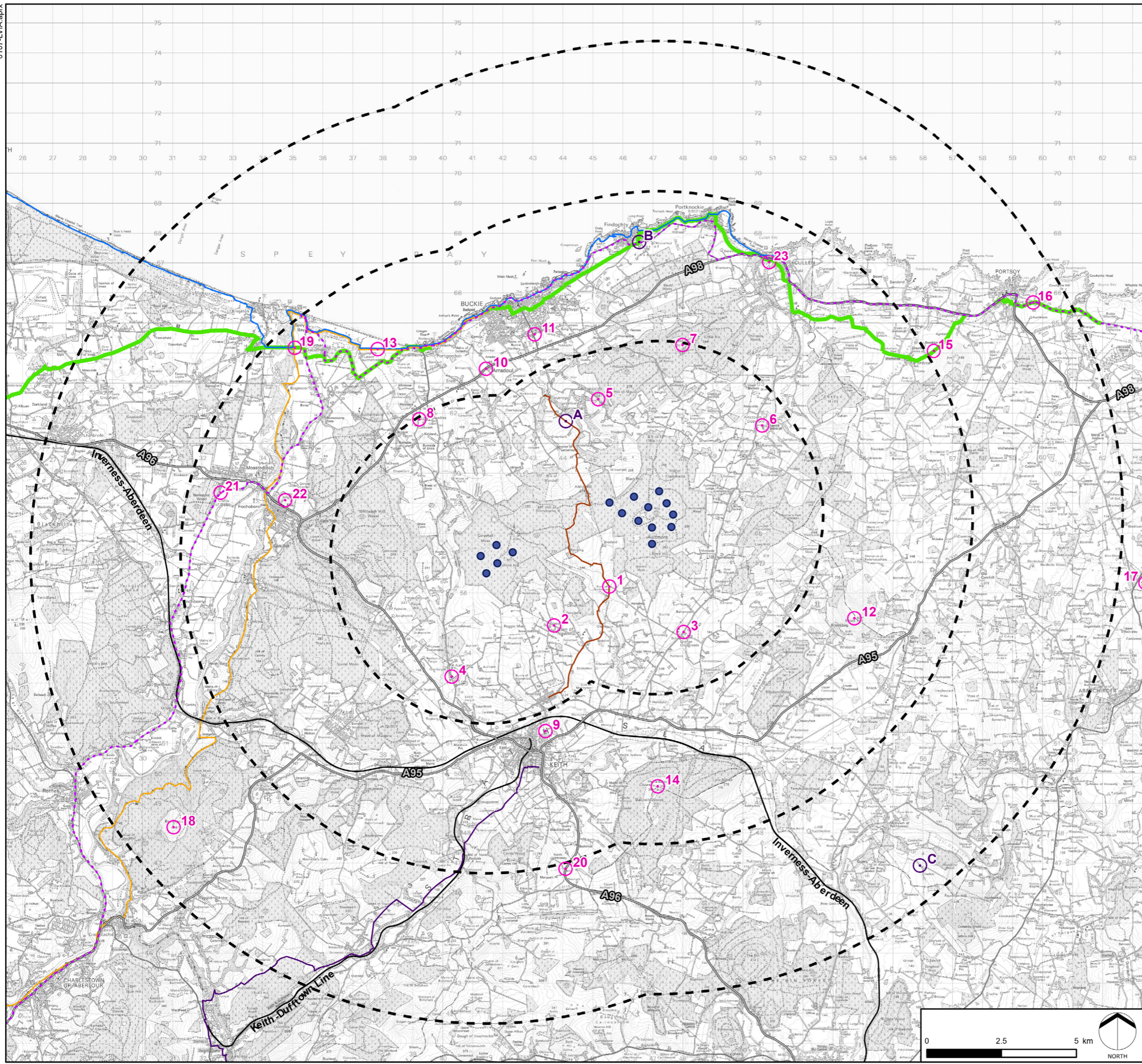
# AULTMORE WIND FARM REDESIGN

## FIGURE 6.7

### Routes

#### KEY

-  Proposed Aultmore Wind Turbines
-  Distance Radii from Outermost Turbine (5, 10, 15km)
-  Viewpoints
-  Illustrative Viewpoint Wirelines
-  Main Roads
-  Railways
-  Moray Coastal Trail
-  Speyside Way
-  Isla Way
-  National Cycle Network Route 1
-  North East 250
-  Core Path KT01 (including proposed diversion)



Projected Coordinate System: British National Grid

DATE	BY	PAPER	SCALE	QA	REV
NOV 2023	MP	A3	1:125,000	MF	-