





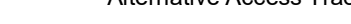
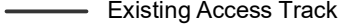



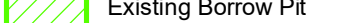

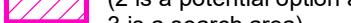


Legend

-  Site Boundary
-  Proposed Turbine Locations
-  Clashindarroch Wind Farm Turbines
-  Proposed Met Mast Location
-  Proposed Access Track
-  Alternative Access Track
-  Existing Access Track
-  Proposed Substation
-  Proposed Laydown Area
-  Existing Borrow Pit
-  Proposed Borrow Pit (2 is a potential option and 3 is a search area)
-  Proposed Crane Hardstanding
-  Shadow Flicker Area Zone of Influence - Proposed Turbines
-  Potential Shadow Flicker Area - Clashindarroch Wind Farm Turbines

VATTENFALL 

SLR 

4/5 LOCHSIDE VIEW
EDINBURGH PARK
EDINBURGH
EH12 9DH
T: +44 (0)131 335 6830
www.slrconsulting.com

1:25,000 @ A3
© Crown Copyright 2017. All rights reserved.
Ordnance Survey Licence 0100031673.
0 0.2 0.4 0.8 Km



Clashindarroch II Wind Farm

EIA Report

Shadow Flicker Plan

Figure 17.1

Date: November 2019 Prepared By: AGB
Ref: CLON_17.1_Shadow_Flicker_191010agb