




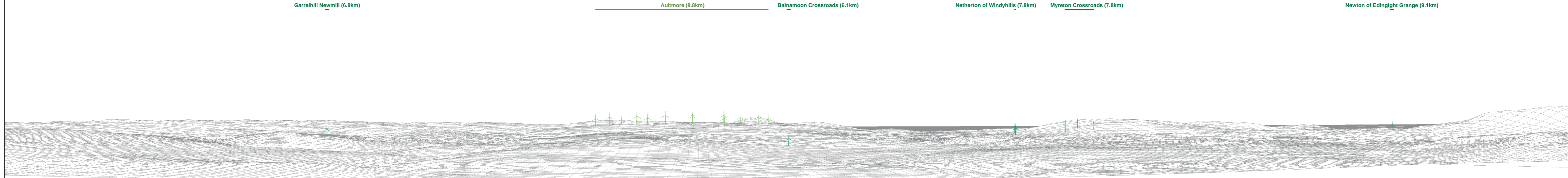
Cumulative Wireline View



OS Reference	347159 E 849554 N	Direction of View	275°	Principal Distance	522 mm	Camera	Nikon D750					4-5 LOCHSIDE VIEW EDINBURGH PARK EDINBURGH EH12 9DH T:+44 (0)131 335 6830 www.slrconsulting.com	Date: November 2019	Prepared By: MJF	Clashindarroch II Wind Farm	Viewpoint 20: Meikle Balloch Panorama with Cumulative Wireline (view 2 of 4)
Elevation	365 m AOD	Horizontal Field of View	90° (cylindrical projection)	Paper Size	841 x 297 mm (half A1)	Lens	Nikon 50mm f/1.4						Ref: 191202_3640_011_Large Format	EIA Report	Figure 7.41b	
Nearest Turbine	16.2 km	Camera Height	1.5 m AGL	Correct Printed Image Size	820 x 130 mm	Date & Time Taken	08/07/2017 11:50									



Cumulative Wireline View




OS Reference	347159 E 849554 N	Direction of View	5°	Principal Distance	522 mm	Camera	Nikon D750	 	   	 	4-5 LOCHSIDE VIEW EDINBURGH PARK EDINBURGH EH12 9DH	Date: November 2019	Prepared By: MJF	Clashindarroch II Wind Farm	Viewpoint 20: Meikle Balloch Panorama with Cumulative Wireline (view 3 of 4)
Elevation	365 m AOD	Horizontal Field of View	90° (cylindrical projection)	Paper Size	841 x 297 mm (half A1)	Lens	Nikon 50mm f/1.4				T: +44 (0)131 335 6830 www.slrconsulting.com	Ref: 191202_3640_011_Large Format	EIA Report	Figure 7.41c	
Nearest Turbine	16.2 km	Camera Height	1.5 m AGL	Correct Printed Image Size	820 x 130 mm	Date & Time Taken	08/07/2017 11:50								



Cumulative Wireline View

Rivestone (8.8km) Hill of Petty (30.2km) Cowhill (31.7km) Crannabog Farm (30.2km) Hill of Tillymorgan (23.3km) Glens of Foudland (18.3km)
 Hill of Burns (30.8km) Mains of Meadaple (30.1km) Meikle Folla (29.9km) Westerton Of Folla (28.7km)



OS Reference	347159 E 849554 N	Direction of View	95°	Principal Distance	522 mm	Camera	Nikon D750	 	   	 	4-5 LOCHSIDE VIEW EDINBURGH PARK EDINBURGH EH12 9DH	Date: November 2019	Prepared By: MJF	Clashindarroch II Wind Farm	Viewpoint 20: Meikle Balloch Panorama with Cumulative Wireline (view 4 of 4)
Elevation	365 m AOD	Horizontal Field of View	90° (cylindrical projection)	Paper Size	841 x 297 mm (half A1)	Lens	Nikon 50mm f/1.4				T: +44 (0)131 335 6830 www.slrconsulting.com	Ref: 191202_3640_011_Large Format	EIA Report	Figure 7.41d	
Nearest Turbine	16.2 km	Camera Height	1.5 m AGL	Correct Printed Image Size	820 x 130 mm	Date & Time Taken	08/07/2017 11:50								