

**Legend**

**View Arcs used for Viewpoint Visualisations**

► Panorama / Cumulative Wireline (90°)

<b>OS Reference</b>	E 355731 N 837816
<b>Elevation</b>	175 m AOD
<b>Nearest Turbine</b>	11.8 km
<b>Bearing to the Site</b>	246°
<b>Hubs Visible (110m)</b>	0 (of 14)
<b>Tips Visible (180m)</b>	1 (of 14)

**Viewpoint Description**

This viewpoint is located on the verge of the northern side of the A96, approximately 3km south of Huntly, opposite the junction of a minor road signed to Gartly to the south, and approximately 30m east of the junction for a minor road signed to Drumblade in the north.




4-5 LOCHSIDE VIEW  
EDINBURGH PARK  
EDINBURGH  
EH12 9DH  
  
T: +44 (0)131 335 6830  
www.slrconsulting.com

1:25,000 @ A3

© Crown Copyright 2017. All rights reserved.  
Ordnance Survey Licence 0100031673.

00.250.51 Km



Clashindarroch II Wind Farm

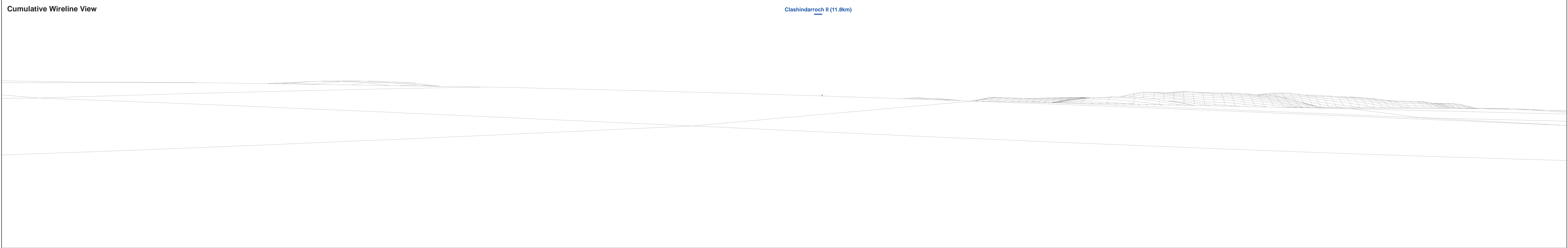
EIA Report

Viewpoint 16: A96, Leys of Dummues

Figure 7.37

Date: November 2019	Prepared By: MJF
Ref: 191202_3640_11_VP_Location Plans	





OS Reference	355731 E 837816 N	Direction of View	248°	Principal Distance	522 mm	Camera	Nikon D750					4-5 LOCHSIDE VIEW EDINBURGH PARK EDINBURGH EH12 9DH  T: +44 (0)131 335 6830 www.slrconsulting.com	Date: November 2019	Prepared By: MJF	Clashindarroch II Wind Farm	Viewpoint 16: A96, Leys of Dummies Panorama with Cumulative Wireline (view 1 of 4)		
Elevation	175 m AOD	Horizontal Field of View	90° (cylindrical projection)	Paper Size	841 x 297 mm (half A1)	Lens	Nikon 50mm f/1.4						Ref: 191202_3640_011_Large Format				EIA Report	Figure 7.37a
Nearest Turbine	11.8 km	Camera Height	1.5 m AGL	Correct Printed Image Size	820 x 130 mm	Date & Time Taken	17/06/2017 07:20											



Baseline View

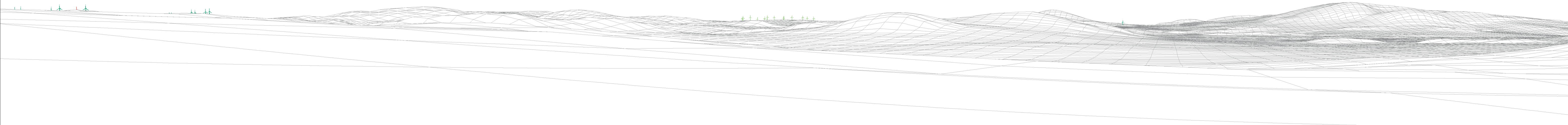
This image provides landscape and visual context only



Cumulative Wireline View


Cairnborrow (10.1km)      Edintore (15.6km)      Aultmore (22.3km)      Rivestone (8.6km)

Meikleton of Ardonald (11.4km)



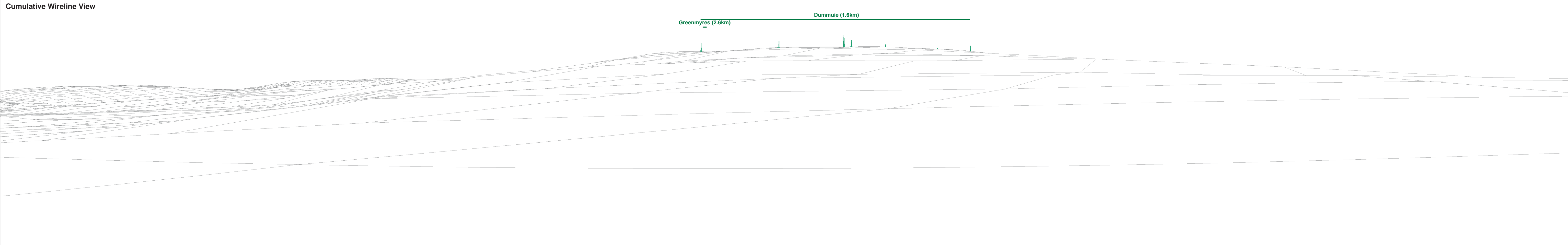
<b>OS Reference</b>	355731 E 837816 N	<b>Direction of View</b>	338°	<b>Principal Distance</b>	522 mm	<b>Camera</b>	Nikon D750						4-5 LOCHSIDE VIEW EDINBURGH PARK EDINBURGH EH12 9DH		Date: November 2019	Prepared By: MJF	Clashindarroch II Wind Farm	<b>Viewpoint 16: A96, Leys of Dummies</b> Panorama with Cumulative Wireline (view 2 of 4)	
<b>Elevation</b>	175 m AOD	<b>Horizontal Field of View</b>	90° (cylindrical projection)	<b>Paper Size</b>	841 x 297 mm (half A1)	<b>Lens</b>	Nikon 50mm f/1.4						T:+44 (0)131 335 6830 www.slrconsulting.com		Ref: 191202_3640_011_Large Format		EIA Report		<b>Figure 7.37b</b>
<b>Nearest Turbine</b>	11.8 km	<b>Camera Height</b>	1.5 m AGL	<b>Correct Printed Image Size</b>	820 x 130 mm	<b>Date &amp; Time Taken</b>	17/06/2017 07:20												





<b>OS Reference</b>	355731 E 837816 N	<b>Direction of View</b>	68°	<b>Principal Distance</b>	522 mm	<b>Camera</b>	Nikon D750					4-5 LOCHSIDE VIEW EDINBURGH PARK EDINBURGH EH12 9DH  T:+44 (0)131 335 6830 www.slrconsulting.com	Date: November 2019	Prepared By: MJF	Clashindarroch II Wind Farm	<b>Viewpoint 16: A96, Leys of Dummies</b> Panorama with Cumulative Wireline (view 3 of 4)
<b>Elevation</b>	175 m AOD	<b>Horizontal Field of View</b>	90° (cylindrical projection)	<b>Paper Size</b>	841 x 297 mm (half A1)	<b>Lens</b>	Nikon 50mm f/1.4						Ref: 191202_3640_011_Large Format		EIA Report	<b>Figure 7.37c</b>
<b>Nearest Turbine</b>	11.8 km	<b>Camera Height</b>	1.5 m AGL	<b>Correct Printed Image Size</b>	820 x 130 mm	<b>Date &amp; Time Taken</b>	17/06/2017 07:20									





OS Reference	355731 E 837816 N	Direction of View	158°	Principal Distance	522 mm	Camera	Nikon D750	Lens	Nikon 50mm f/1.4	Date & Time Taken	17/06/2017 07:20					4-5 LOCHSIDE VIEW EDINBURGH PARK EDINBURGH EH12 9DH  T: +44 (0)131 335 6830 www.slrconsulting.com	Date: November 2019	Prepared By: MJF	Clashindarroch II Wind Farm	Viewpoint 16: A96, Leys of Dummies Panorama with Cumulative Wireline (view 4 of 4)
																	Ref: 191202_3640_011_Large Format		EIA Report	Figure 7.37d