


OS Reference	353708 E 855151 N	Direction of View	209°	Principal Distance	522 mm	Camera	Nikon D750					4-5 LOCHSIDE VIEW EDINBURGH PARK EDINBURGH EH12 9DH T: +44 (0)131 335 6830 www.slrconsulting.com	Date: November 2019	Prepared By: MJF	Clashindarroch II Wind Farm	Viewpoint 14: Knock Hill Panorama with Cumulative Wireline (view 1 of 4)	
Elevation	428 m AOD	Horizontal Field of View	90° (cylindrical projection)	Paper Size	841 x 297 mm (half A1)	Lens	Nikon 50mm f/1.4						Ref: 191202_3640_011_Large Format	EIA Report	Figure 7.35a		
Nearest Turbine	23.6 km	Camera Height	1.5 m AGL	Correct Printed Image Size	820 x 130 mm	Date & Time Taken	08/07/2017 08:50										

Baseline View

This image provides landscape and visual context only



Cumulative Wireline View




OS Reference	353708 E 855151 N	Direction of View	299°	Principal Distance	522 mm	Camera	Nikon D750						4-5 LOCHSIDE VIEW EDINBURGH PARK EDINBURGH EH12 9DH T:+44 (0)131 335 6830 www.slrconsulting.com	Date: November 2019	Prepared By: MJF	Clashindarroch II Wind Farm	Viewpoint 14: Knock Hill Panorama with Cumulative Wireline (view 2 of 4)
Elevation	428 m AOD	Horizontal Field of View	90° (cylindrical projection)	Paper Size	841 x 297 mm (half A1)	Lens	Nikon 50mm f/1.4							Ref: 191202_3640_011_Large Format	EIA Report	Figure 7.35b	
Nearest Turbine	23.6 km	Camera Height	1.5 m AGL	Correct Printed Image Size	820 x 130 mm	Date & Time Taken	08/07/2017 08:50										

Baseline View

This image provides landscape and visual context only



Cumulative Wireline View



OS Reference 353708 E 855151 N		Direction of View 29°		Principal Distance 522 mm		Camera Nikon D750							4-5 LOCHSIDE VIEW EDINBURGH PARK EDINBURGH EH12 9DH T: +44 (0)131 335 6830 www.slrconsulting.com	Date: November 2019	Prepared By: MJF	Clashindarroch II Wind Farm	Viewpoint 14: Knock Hill Panorama with Cumulative Wireline (view 3 of 4)
Elevation 428 m AOD		Horizontal Field of View 90° (cylindrical projection)		Paper Size 841 x 297 mm (half A1)		Lens Nikon 50mm f/1.4								Ref: 191202_3640_011_Large Format		EIA Report	Figure 7.35c
Nearest Turbine 23.6 km		Camera Height 1.5 m AGL		Correct Printed Image Size 820 x 130 mm		Date & Time Taken 08/07/2017 08:50											


Baseline View

This image provides landscape and visual context only



Cumulative Wireline View

Hill of Petty (28km) Cowhill (30km) Crannabog Farm (28.7km) Westerton Of Folla (27.6km) Mains Of Balquhain (36.3km) Hill of Tillymorgan (23.6km) Glens of Foudland (19.5km)
Hill of Burns (28.8km) Mains of Meadaple (28.6km) Meikle Folla (28.4km)



OS Reference	353708 E 855151 N	Direction of View	119°	Principal Distance	522 mm	Camera	Nikon D750					4-5 LOCHSIDE VIEW EDINBURGH PARK EDINBURGH EH12 9DH T: +44 (0)131 335 6830 www.slrconsulting.com	Date: November 2019	Prepared By: MJF	Clashindarroch II Wind Farm	Viewpoint 14: Knock Hill Panorama with Cumulative Wireline (view 4 of 4)
Elevation	428 m AOD	Horizontal Field of View	90° (cylindrical projection)	Paper Size	841 x 297 mm (half A1)	Lens	Nikon 50mm f/1.4						Ref: 191202_3640_011_Large Format		EIA Report	Figure 7.35d
Nearest Turbine	23.6 km	Camera Height	1.5 m AGL	Correct Printed Image Size	820 x 130 mm	Date & Time Taken	08/07/2017 08:50									