

Legend

View Arcs used for Viewpoint Visualisations

- Panorama / Cumulative Wireline (90°)
- Photomontage / Wireline (53.5°)

OS Reference	E 341219 N 823399
Elevation	721 m AOD
Nearest Turbine	8.7 km
Bearing to the Site	17°
Hubs Visible (110m)	14 (of 14)
Tips Visible (180m)	14 (of 14)

Viewpoint Description

This viewpoint is located at the summit of The Buck. It can be accessed by foot from the B9002, approximately 1km south of the junction with the B941. Access is over a gate, and along a sheep path through heather and boggy ground towards the higher ground and then follows the east side of the fence line uphill to the rocky outcrop and trig point at the summit. There are also alternative but longer routes from the west.







4-5 LOCHSIDE VIEW
EDINBURGH PARK
EDINBURGH
EH12 9DH

T: +44 (0)131 335 6830
www.slrconsulting.com

1:25,000 @ A3

© Crown Copyright 2017. All rights reserved.
Ordnance Survey Licence 0100031673.



Clashindarroch II Wind Farm

EIA Report

Viewpoint 5: The Buck


Figure 7.26

Date: November 2019 Prepared By: MJF


Ref: 191202_3640_11_VP_Location Plans



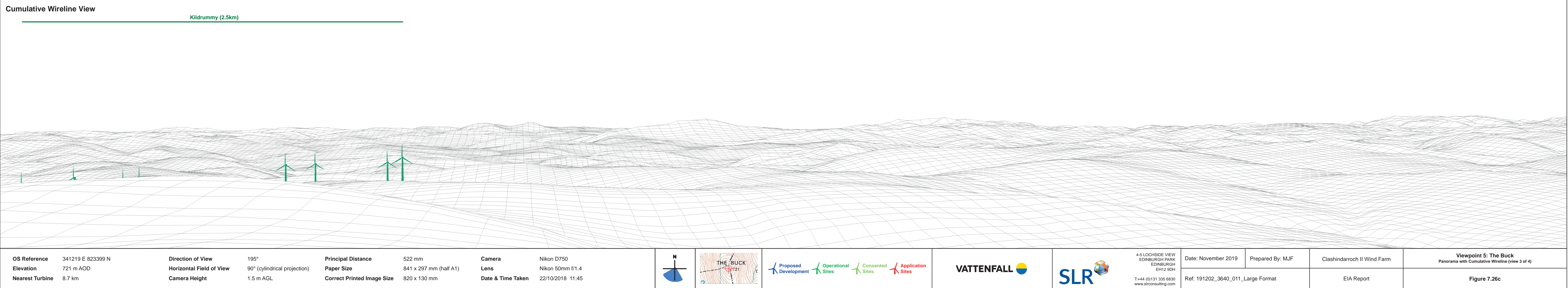
Cumulative Wireline View



OS Reference	341219 E 823399 N	Direction of View	15°	Principal Distance	522 mm	Camera	Nikon D750						4-5 LOCHSIDE VIEW EDINBURGH PARK EDINBURGH EH12 9DH T:+44 (0)131 335 6830 www.slrconsulting.com	Date: November 2019	Prepared By: MJF	Clashindarroch II Wind Farm	Viewpoint 5: The Buck Panorama with Cumulative Wireline (view 1 of 4)
														Ref: 191202_3640_011_Large Format		EIA Report	Figure 7.26a




OS Reference	341219 E 823399 N	Direction of View	105°	Principal Distance	522 mm	Camera	Nikon D750						4-5 LOCHSIDE VIEW EDINBURGH PARK EDINBURGH EH12 9DH T: +44 (0)131 335 6830 www.slrconsulting.com	Date: November 2019	Prepared By: MJF	Clashindarroch II Wind Farm	Viewpoint 5: The Buck Panorama with Cumulative Wireline (view 2 of 4)
Elevation	721 m AOD	Horizontal Field of View	90° (cylindrical projection)	Paper Size	841 x 297 mm (half A1)	Lens	Nikon 50mm f/1.4							Ref: 191202_3640_011_Large Format		EIA Report	Figure 7.26b
Nearest Turbine	8.7 km	Camera Height	1.5 m AGL	Correct Printed Image Size	820 x 130 mm	Date & Time Taken	22/10/2018 11:45										




Baseline View

This image provides landscape and visual context only

Cumulative Wireline View



OS Reference	341219 E 823399 N	Direction of View	285°	Principal Distance	522 mm	Camera	Nikon D750			 Proposed Development  Operational Sites  Consented Sites  Application Sites			4-5 LOCHSIDE VIEW EDINBURGH PARK EDINBURGH EH12 9DH T: +44 (0)131 335 6830 www.slrconsulting.com	Date: November 2019	Prepared By: MJF	Clashindarroch II Wind Farm	Viewpoint 5: The Buck Panorama with Cumulative Wireline (view 4 of 4)
														Ref: 191202_3640_011_Large Format		EIA Report	Figure 7.26d



OS Reference	341219 E 823399 N	Direction of View	15°	Principal Distance	812.5 mm					4-5 LOCHSIDE VIEW EDINBURGH PARK EDINBURGH EH12 9DH T:+44 (0)131 335 6830 www.slrconsulting.com	Date: November 2019	Prepared By: MJF	Clashindarroch II Wind Farm	Viewpoint 5: The Buck Wireline
Elevation	721 m AOD	Horizontal Field of View	53.5° (planar projection)	Paper Size	841 x 297 mm (half A1)						Ref: 191202_3640_011_Large Format		EIA Report	Figure 7.26e
Nearest Turbine	8.7 km	Camera Height	1.5 m AGL	Correct Printed Image Size	820 x 260 mm									



OS Reference	341219 E 823399 N	Direction of View	15°	Principal Distance	812.5 mm	Camera	Nikon D750				4-5 LOCHSIDE VIEW EDINBURGH PARK EDINBURGH EH12 9DH T: +44 (0)131 335 6830 www.slrconsulting.com	Date: November 2019	Prepared By: MJF	Clashindarroch II Wind Farm	Viewpoint 5: The Buck Photomontage
Elevation	721 m AOD	Horizontal Field of View	53.5° (planar projection)	Paper Size	841 x 297 mm (half A1)	Lens	Nikon 50mm f/1.4					Ref: 191202_3640_011_Large Format		EIA Report	Figure 7.26f
Nearest Turbine	8.7 km	Camera Height	1.5 m AGL	Correct Printed Image Size	820 x 260 mm	Date & Time Taken	22/10/2018 11:45								