

- Legend**
- Proposed Turbine
 - View Arcs used for Viewpoint Visualisations**
 - Panorama / Cumulative Wireline (90°)
 - Photomontage / Wireline (53.5°)



OS Reference	E 348404 N 829328
Elevation	563 m AOD
Nearest Turbine	4.8 km
Bearing to the Site	306°
Hubs Visible (110m)	14 (of 14)
Tips Visible (180m)	14 (of 14)

Viewpoint Description
This viewpoint is located at the summit of Tap O'Noth, near the trig point. It is accessed on foot by a defined trail from a public car park off the A941, west of Rhynie.



4-5 LOCHSIDE VIEW
EDINBURGH PARK
EDINBURGH
EH12 9DH
T: +44 (0)131 335 6830
www.slrconsulting.com

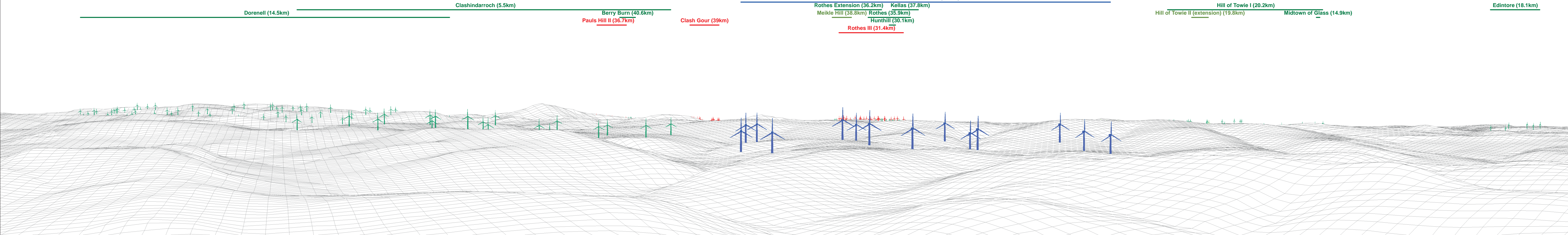
1:25,000 @ A3
© Crown Copyright 2017. All rights reserved.
Ordnance Survey Licence 0100031673.



Clashindarroch II Wind Farm	
EIA Report	
Viewpoint 4: Tap O'Noth	
Figure 7.25	
Date: November 2019	Prepared By: MJF
Ref: 191202_3640_11_VP_Location Plans	



Cumulative Wireline View




OS Reference	348404 E 829328 N	Direction of View	299°	Principal Distance	522 mm	Camera	Nikon D750						4-5 LOCHSIDE VIEW EDINBURGH PARK EDINBURGH EH12 9DH T: +44 (0)131 335 6830 www.slrconsulting.com	Date: November 2019	Prepared By: MJF	Clashindarroch II Wind Farm	Viewpoint 4: Tap O'Noth Panorama with Cumulative Wireline (view 1 of 4)
Elevation	563 m AOD	Horizontal Field of View	90° (cylindrical projection)	Paper Size	841 x 297 mm (half A1)	Lens	Nikon 50mm f/1.4							Ref: 191202_3640_011_Large Format		EIA Report	Figure 7.25a
Nearest Turbine	4.8 km	Camera Height	1.5 m AGL	Correct Printed Image Size	820 x 130 mm	Date & Time Taken	22/10/2018 10:13										




Cumulative Wireline View

Followsters (26.5km) Bailliesward Farm (8.3km) Garrelhill Newmill (26.8km) Balnamoon Crossroads (26.3km) Myreton Crossroads (27.5km) Newton of Edingight Grange (27.6km) Rivestone (18.4km) Dummuie (10km) Greenmyres (10.5km) Glens of Foudland (14km) Hill of Tillymorgan (17.2km)
Meikleton of Ardonald (14km) Cairnborrow (12.8km) Aultmore (29.1km) Netherton of Windyhills (27.7km)



OS Reference	348404 E 829328 N	Direction of View	29°	Principal Distance	522 mm	Camera	Nikon D750						4-5 LOCHSIDE VIEW EDINBURGH PARK EDINBURGH EH12 9DH T: +44 (0)131 335 6830 www.slrconsulting.com	Date: November 2019	Prepared By: MJF	Clashindarroch II Wind Farm	Viewpoint 4: Tap O'Noth Panorama with Cumulative Wireline (view 2 of 4)
Elevation	563 m AOD	Horizontal Field of View	90° (cylindrical projection)	Paper Size	841 x 297 mm (half A1)	Lens	Nikon 50mm f/1.4							Ref: 191202_3640_011_Large Format		EIA Report	Figure 7.25b
Nearest Turbine	4.8 km	Camera Height	1.5 m AGL	Correct Printed Image Size	820 x 130 mm	Date & Time Taken	22/10/2018 10:13										



OS Reference	348404 E 829328 N	Direction of View	119°	Principal Distance	522 mm	Camera	Nikon D750						4-5 LOCHSIDE VIEW EDINBURGH PARK EDINBURGH EH12 9DH T:+44 (0)131 335 6830 www.slrconsulting.com	Date: November 2019	Prepared By: MJF	Clashindarroch II Wind Farm	Viewpoint 4: Tap O'Noth Panorama with Cumulative Wireline (view 3 of 4)
Elevation	563 m AOD	Horizontal Field of View	90° (cylindrical projection)	Paper Size	841 x 297 mm (half A1)	Lens	Nikon 50mm f/1.4							Ref: 191202_3640_011_Large Format	EIA Report	Figure 7.25c	
Nearest Turbine	4.8 km	Camera Height	1.5 m AGL	Correct Printed Image Size	820 x 130 mm	Date & Time Taken	22/10/2018 10:13										

Baseline View


This image provides landscape and visual context only




Cumulative Wireline View

Upper Wheedlemont Farm (3.7km)

Kildrummy (10.2km)







OS Reference	348404 E 829328 N	Direction of View	209°	Principal Distance	522 mm	Camera	Nikon D750			 Proposed Development  Operational Sites  Consented Sites  Application Sites			4-5 LOCHSIDE VIEW EDINBURGH PARK EDINBURGH EH12 9DH T: +44 (0)131 335 6830 www.slrconsulting.com		Date: November 2019	Prepared By: MJF	Clashindarroch II Wind Farm	Viewpoint 4: Tap O'Noth Panorama with Cumulative Wireline (view 4 of 4)
Elevation	563 m AOD		90° (cylindrical projection)		Paper Size		841 x 297 mm (half A1)						Lens	Nikon 50mm f/1.4	Ref: 191202_3640_011_Large Format		EIA Report	Figure 7.25d
Nearest Turbine	4.8 km		1.5 m AGL		Correct Printed Image Size		820 x 130 mm						Date & Time Taken	22/10/2018 10:13				



OS Reference 348404 E 829328 N		Direction of View 306°		Principal Distance 812.5 mm						4-5 LOCHSIDE VIEW EDINBURGH PARK EDINBURGH EH12 9DH T: +44 (0)131 335 6830 www.slrconsulting.com	Date: November 2019	Prepared By: MJF	Clashindarroch II Wind Farm	Viewpoint 4: Tap O'Noth Wireline
Elevation 563 m AOD		Horizontal Field of View 53.5° (planar projection)		Paper Size 841 x 297 mm (half A1)							Ref: 191202_3640_011_Large Format		EIA Report	Figure 7.25e
Nearest Turbine 4.8 km		Camera Height 1.5 m AGL		Correct Printed Image Size 820 x 260 mm										



OS Reference	348404 E 829328 N	Direction of View	306°	Principal Distance	812.5 mm	Camera	Nikon D750					4-5 LOCHSIDE VIEW EDINBURGH PARK EDINBURGH EH12 9DH		Date: November 2019	Prepared By: MJF	Clashindarroch II Wind Farm	Viewpoint 4: Tap O'Noth Photomontage
Elevation	563 m AOD	Horizontal Field of View	53.5° (planar projection)	Paper Size	841 x 297 mm (half A1)	Lens	Nikon 50mm f/1.4					T:+44 (0)131 335 6830 www.slrconsulting.com		Ref: 191202_3640_011_Large Format		EIA Report	Figure 7.25f
Nearest Turbine	4.8 km	Camera Height	1.5 m AGL	Correct Printed Image Size	820 x 260 mm	Date & Time Taken	22/10/2018 10:13										