

Legend

View Arcs used for Viewpoint Visualisations

 Panorama / Cumulative Wireline (90°)

OS Reference E 342444 N 839632

Elevation 210 m AOD

Nearest Turbine 6.2 km

Bearing to the Site 168°

Hubs Visible (110m) 0 (of 14)

Tips Visible (180m) 1 (of 14)

Viewpoint Description
This viewpoint is located on the minor road north of the crossroads at Haugh of Glass, opposite the entrance to the Glass School.

VATTENFALL 





4-5 LOCHSIDE VIEW
EDINBURGH PARK
EDINBURGH
EH12 9DH

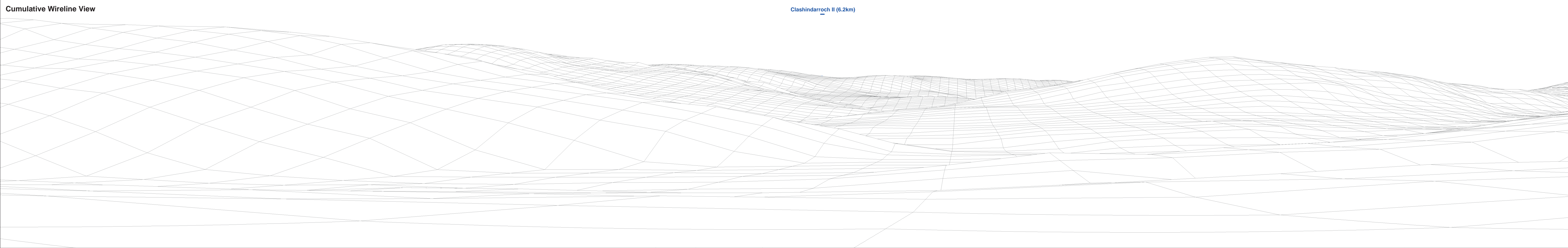
T: +44 (0)131 335 6830
www.slrconsulting.com

1:25,000 @ A3

© Crown Copyright 2017. All rights reserved.
Ordnance Survey Licence 0100031673.



Clashindarroch II Wind Farm	
EIA Report	
Viewpoint 3: Haugh of Glass	
Figure 7.24	
Date: November 2019	Prepared By: MJF
Ref: 191202_3640_11_VP_Location Plans	



OS Reference	342444 E 839632 N	Direction of View	170°	Principal Distance	522 mm	Camera	Nikon D750			 Proposed Development	 Operational Sites	 Consented Sites	 Application Sites			4-5 LOCHSIDE VIEW EDINBURGH PARK EDINBURGH EH12 9DH T: +44 (0)131 335 6830 www.slrconsulting.com	Date: November 2019	Prepared By: MJF	Clashindarroch II Wind Farm	Viewpoint 3: Haugh of Glass Panorama with Cumulative Wireline
																	Ref: 191202_3640_011_Large Format		EIA Report	Figure 7.24a