

- Legend**
- Proposed Turbine
  - View Arcs used for Viewpoint Visualisations**
    - Panorama / Cumulative Wireline (90°)
    - Photomontage / Wireline (53.5°)



OS Reference	E 348025 N 835192
Elevation	267 m AOD
Nearest Turbine	3.7 km
Bearing to the Site	237°
Hubs Visible (110m)	13 (of 14)
Tips Visible (180m)	14 (of 14)

**Viewpoint Description**  
This viewpoint is located at the layby on the south side of the minor road at a local high point, just beyond the western boundary of The Schoolhouse. The road, signed for Tillathrowie, is accessed from the A97 at Bridgend.



4-5 LOCHSIDE VIEW  
EDINBURGH PARK  
EDINBURGH  
EH12 9DH  
  
T:+44 (0)131 335 6830  
www.slrconsulting.com

1:25,000 @ A3  
© Crown Copyright 2017. All rights reserved.  
Ordnance Survey Licence 0100031673.



Clashindarroch II Wind Farm
EIA Report
<b>Viewpoint 1: Minor Road near Tillathrowie</b>
<b>Figure 7.22</b>

Date: November 2019	Prepared By: MJF
Ref: 191202_3640_11_VP_Location Plans	




Baseline View

This image provides landscape and visual context only



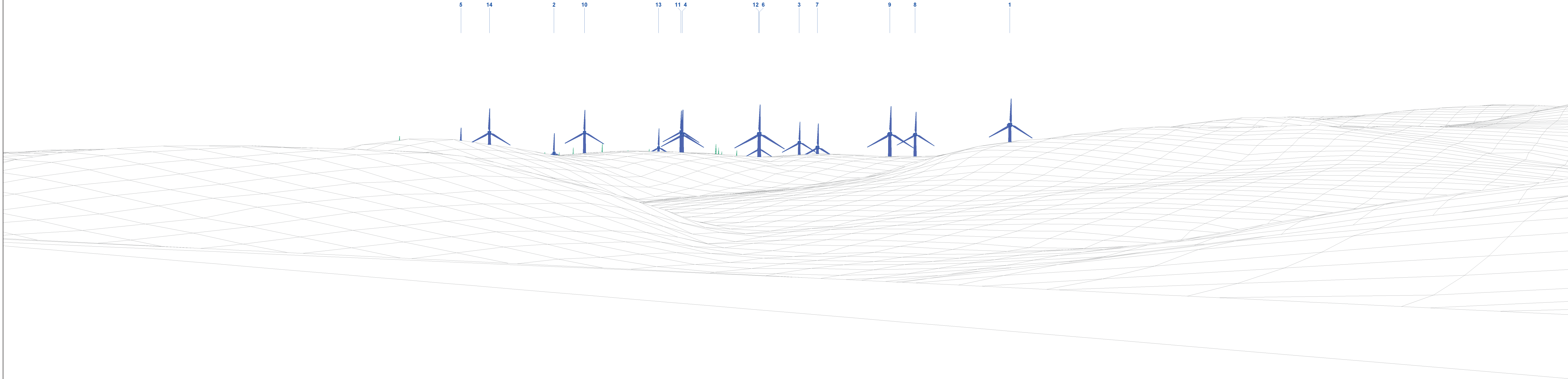
Extent of 53.5° planar panorama

Cumulative Wireline View



OS Reference	348025 E 835192 N	Direction of View	240°	Principal Distance	522 mm	Camera	Nikon D600						4-5 LOCHSIDE VIEW EDINBURGH PARK EDINBURGH EH12 9DH  T: +44 (0)131 335 6830 www.slrconsulting.com	Date: November 2019	Prepared By: MJF	Clashindarroch II Wind Farm	Viewpoint 1: Minor Road near Tillathrowie Panorama with Cumulative Wireline
														Ref: 191202_3640_011_Large Format		EIA Report	Figure 7.22a







<b>OS Reference</b> 348025 E 835192 N		<b>Direction of View</b> 240°		<b>Principal Distance</b> 812.5 mm						4-5 LOCHSIDE VIEW EDINBURGH PARK EDINBURGH EH12 9DH  T: +44 (0)131 335 6830 www.slrconsulting.com	Date: November 2019	Prepared By: MJF	Clashindarroch II Wind Farm	<b>Viewpoint 1: Minor Road near Tillathrowie</b> Wireline
<b>Elevation</b> 267 m AOD		<b>Horizontal Field of View</b> 53.5° (planar projection)		<b>Paper Size</b> 841 x 297 mm (half A1)							Ref: 191202_3640_011_Large Format		EIA Report	<b>Figure 7.22b</b>
<b>Nearest Turbine</b> 3.7 km		<b>Camera Height</b> 1.5 m AGL		<b>Correct Printed Image Size</b> 820 x 260 mm										





OS Reference	348025 E 835192 N	Direction of View	240°	Principal Distance	812.5 mm	Camera	Nikon D600				4-5 LOCHSIDE VIEW EDINBURGH PARK EDINBURGH EH12 9DH  T: +44 (0)131 335 6830 www.slrconsulting.com	Date: November 2019	Prepared By: MJF	Clashindarroch II Wind Farm	Viewpoint 1: Minor Road near Tillathrowie Photomontage
Elevation	267 m AOD	Horizontal Field of View	53.5° (planar projection)	Paper Size	841 x 297 mm (half A1)	Lens	Nikon 50mm f/1.8					Ref: 191202_3640_011_Large Format		EIA Report	Figure 7.22c
Nearest Turbine	3.7 km	Camera Height	1.5 m AGL	Correct Printed Image Size	820 x 260 mm	Date & Time Taken	13/09/2019 10:59								





OS Reference	348025 E 835192 N	Direction of View	240°	Principal Distance	522 mm	Camera	Nikon D600			 Proposed Development  Operational Sites  Consented Sites  Application Sites			4-5 LOCHSIDE VIEW EDINBURGH PARK EDINBURGH EH12 9DH  T: +44 (0)131 335 6830 www.slrconsulting.com	Date: November 2019	Prepared By: MJF	Clashindarroch II Wind Farm	Viewpoint 1: Minor Road near Tillathrowie Panorama with Cumulative Wireline (Night View)
														Ref: 191202_3640_011_Large Format		EIA Report	Figure 7.22d



Photomontage (2000cd intensity lighting)

View flat at a comfortable arm's length



<b>OS Reference</b>	348025 E 835192 N	<b>Direction of View</b>	240°	<b>Principal Distance</b>	812.5 mm	<b>Camera</b>	Nikon D600				4-5 LOCHSIDE VIEW EDINBURGH PARK EDINBURGH EH12 9DH		Date: November 2019	Prepared By: MJF	Clashindarroch II Wind Farm	<b>Viewpoint 1: Minor Road near Tillathrowie</b> Photomontage (Night View - 2000cd intensity lighting)				
<b>Elevation</b>	267 m AOD	<b>Horizontal Field of View</b>	53.5° (planar projection)	<b>Paper Size</b>	841 x 297 mm (half A1)	<b>Lens</b>	Nikon 50mm f/1.8													
<b>Nearest Turbine</b>	3.7 km	<b>Camera Height</b>	1.5 m AGL	<b>Correct Printed Image Size</b>	820 x 260 mm	<b>Date &amp; Time Taken</b>	12/09/2019 20:23				T:+44 (0)131 335 6830 www.slrconsulting.com		Ref: 191202_3640_011_Large Format		EIA Report		Figure 7.22e			



Photomontage (200cd intensity lighting)

View flat at a comfortable arm's length



OS Reference	348025 E 835192 N	Direction of View	240°	Principal Distance	812.5 mm	Camera	Nikon D600				4-5 LOCHSIDE VIEW EDINBURGH PARK EDINBURGH EH12 9DH  T: +44 (0)131 335 6830 www.slrconsulting.com	Date: November 2019	Prepared By: MJF	Clashindarroch II Wind Farm	Viewpoint 1: Minor Road near Tillathrowie Photomontage (Night View - 200cd intensity lighting)
Elevation	267 m AOD	Horizontal Field of View	53.5° (planar projection)	Paper Size	841 x 297 mm (half A1)	Lens	Nikon 50mm f/1.8					Ref: 191202_3640_011_Large Format		EIA Report	Figure 7.22f
Nearest Turbine	3.7 km	Camera Height	1.5 m AGL	Correct Printed Image Size	820 x 260 mm	Date & Time Taken	12/09/2019 20:23								