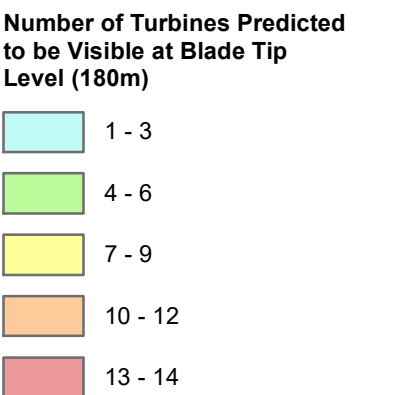




- Legend**
- Site Boundary
 - Proposed Turbine Locations
 - 5km Buffers from Proposed Turbines
 - Clashindarroch Wind Farm
 - Viewpoint Location
 - Cairngorms National Park
 - Core Path



- Notes**
- Predicted visibility is for observer eye level 2m above ground level
 - The analysis does not take into account the screening effects of vegetation, buildings or other surface features
 - Created using Ordnance Survey digital terrain data on a 50m grid
 - ZTV created using ArcMap 10.2.2 ZTV using Viewshed tool





4/5 LOCHSIDE VIEW
EDINBURGH PARK
EDINBURGH
EH12 9DH
T: +44 (0)131 335 6830
www.slrconsulting.com

1:80,000 @ A3
© Crown Copyright 2019. All rights reserved.
Ordnance Survey Licence 0100031673.

0 0.5 1 2 Km

N

Clashindarroch II Wind Farm

EIA Report

Core Paths within 10km
with Blade Tip (149.9m) ZTV

Figure 7.4b

Date: November 2019

Prepared By: WR

Ref: CLON_7.4b_Core Paths with BT ZTV_191022wr