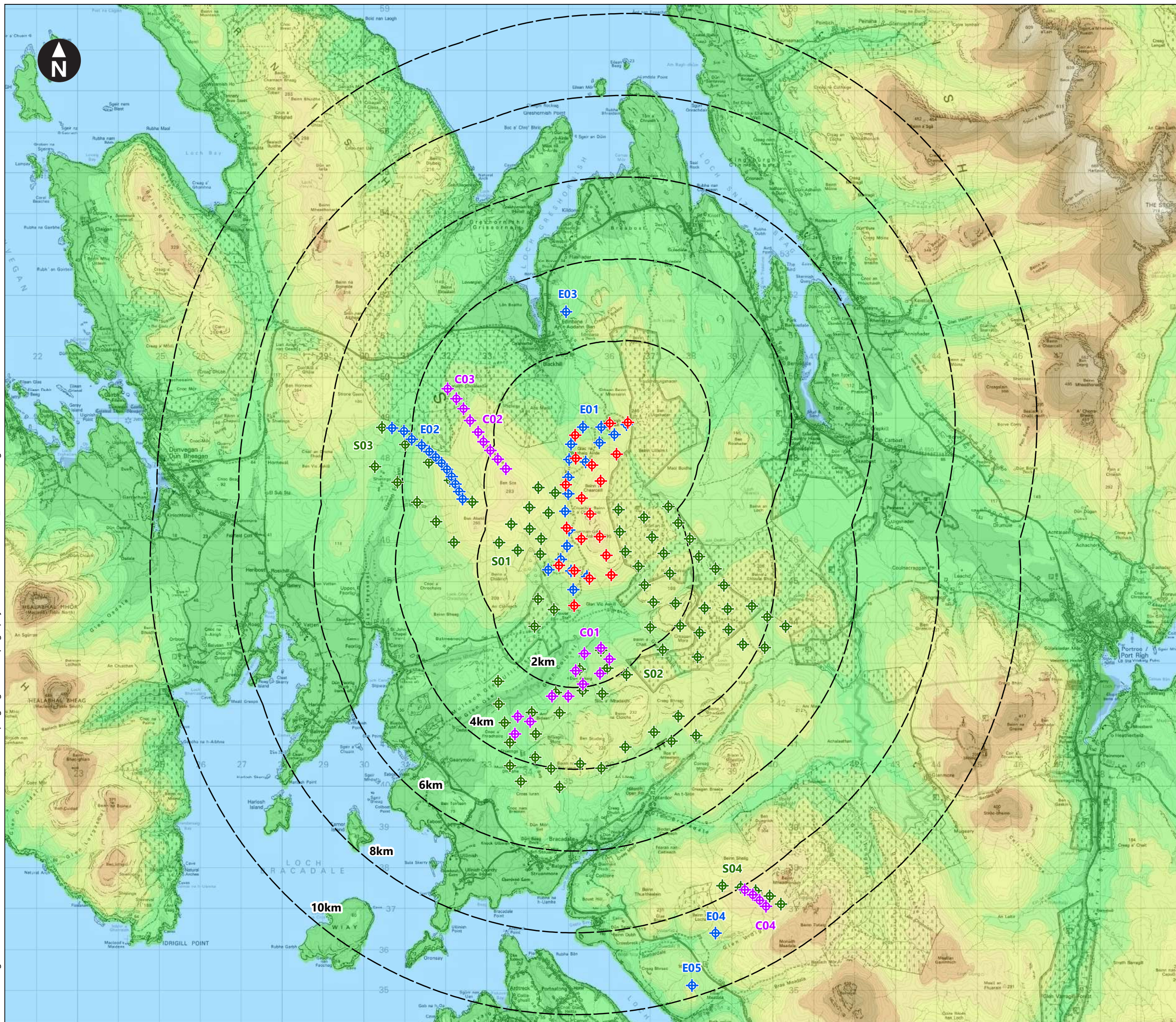
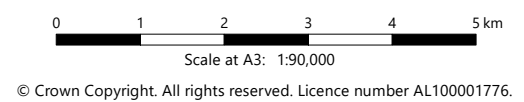
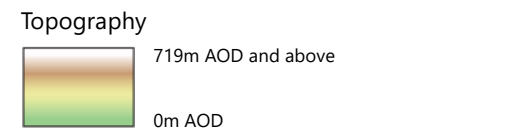


C:\Users\craig.wilson\Documents\ArcGIS\Edinbane\Scoping\Figure 6.6 Topography 853060-FG-SA-00007_R2.mxd Originator: wilsc03



- Key
- Indicative Turbine Locations
 - Lines indicating the distance from the indicative turbine locations
 - Existing Wind Farms
 - E01 Edinbane
 - E02 Ben Aketil
 - E03 Tigh Ic Mhanais *
 - E04 Sumardale
 - E05 Meadale
 - Consented Wind Farms
 - C01 Glen Ullinish
 - C02 Ben Sca
 - C03 Ben Sca Extension
 - C04 Beinn Mheadonach
 - Scoping Wind Farms (within 10km)
 - S01 Balmeanach
 - S02 Glen Ullinish II
 - S03 Ben Aketil Repowered and Extended
 - S04 Beinn Mheadonach Re-Design
- * Micro generation scheme less than 50m to blade tip



The Repowered and Extended Edinbane Wind Farm Scoping Report

Figure 6.6
Topographic Map within 10km

October 2022

