


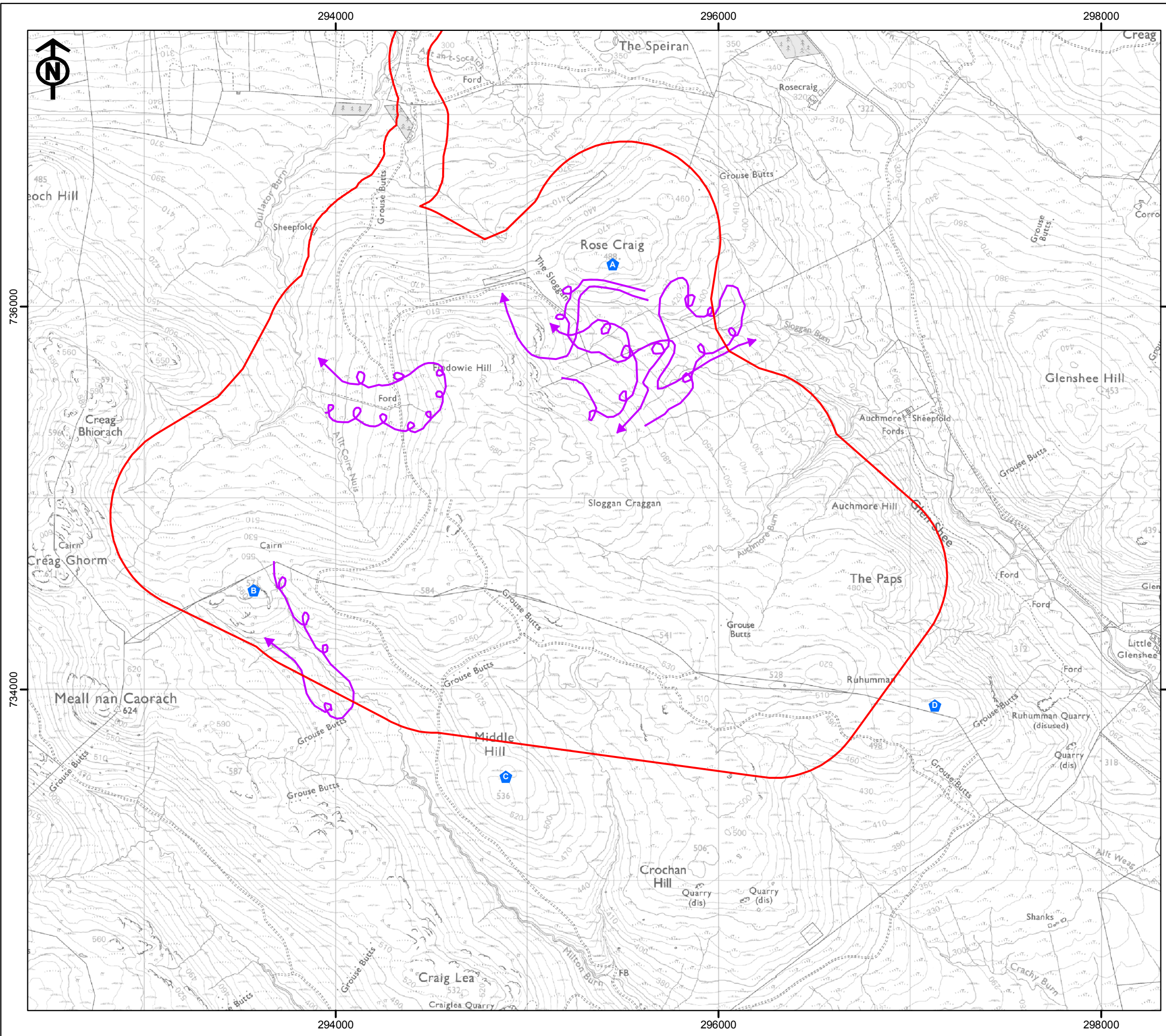


**LOGIEALMOND
WIND FARM**
Supplementary Environmental
Information 2009

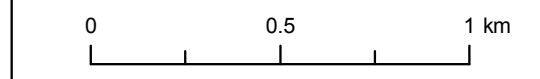
FIGURE 1.10
Short-eared Owl
Flight Lines 2008

Legend

-  Planning application boundary
-  Vantage point
-  Short-eared owl flight line



Reproduced from Ordnance Survey digital map data © Crown Copyright 2009. All rights reserved.
© Vattenfall Wind Power Ltd 2009.



Drq No	6128-531-PA-010			Figure 1.10
Rev	A	Date	07/05/09	
By	BO	Layout	N/A	