


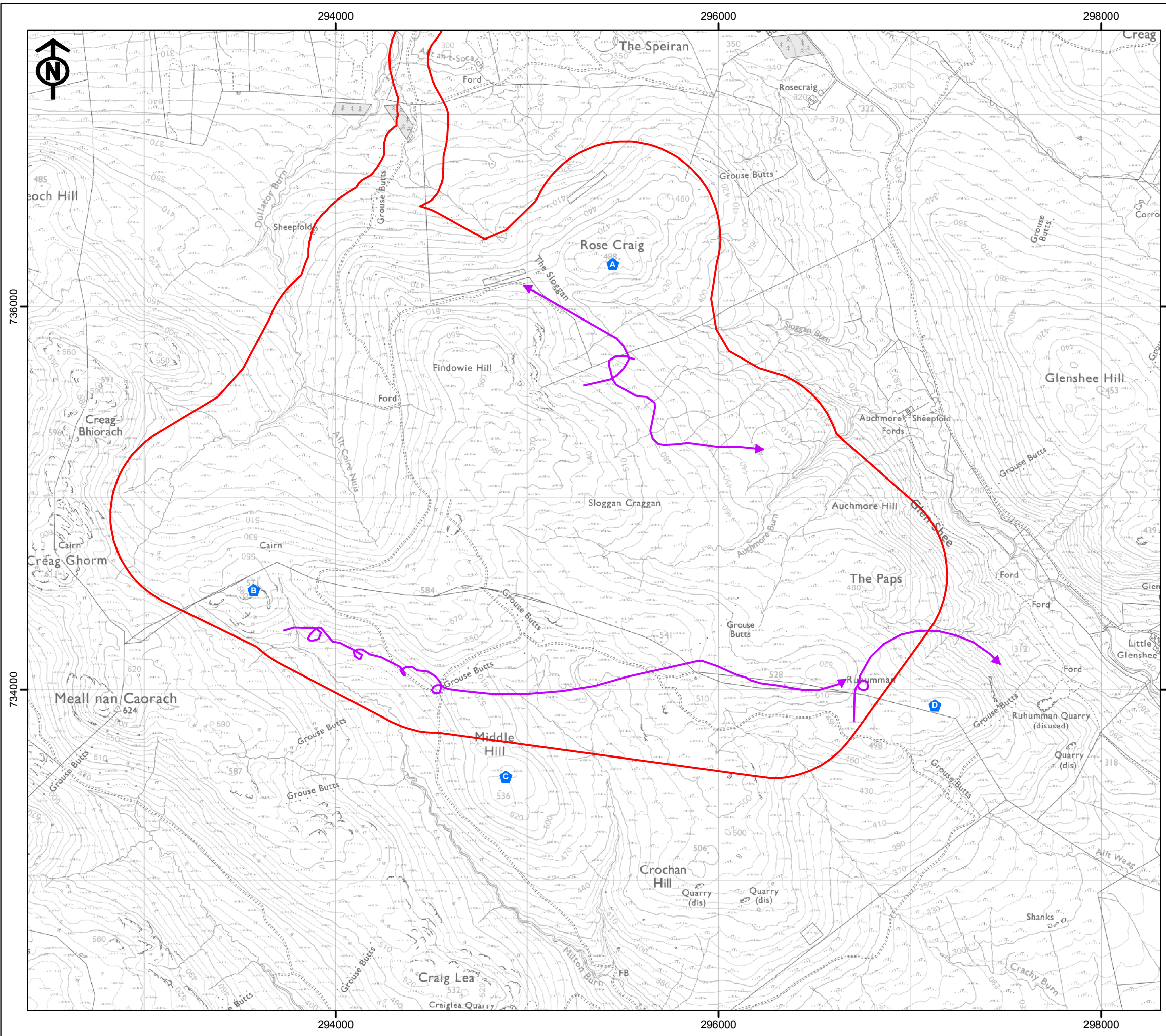


**LOGIEALMOND
WIND FARM**
Supplementary Environmental
Information 2009

FIGURE 1.9
Peregrine
Flight Lines 2008

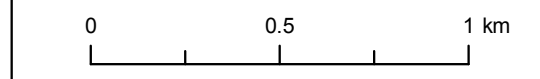
Legend

-  Planning application boundary
-  Vantage point
-  Peregrine flight line



Notes
1 Do not scale

Reproduced from Ordnance Survey digital map data © Crown Copyright 2009. All rights reserved.
© Vattenfall Wind Power Ltd 2009.



Drq No	6128-531-PA-009		
Rev	A	Date	07/05/09
By	BO	Layout	N/A

**Figure
1.9**