


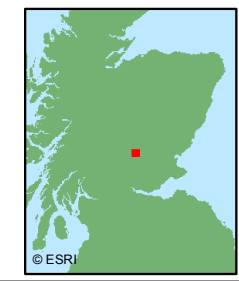
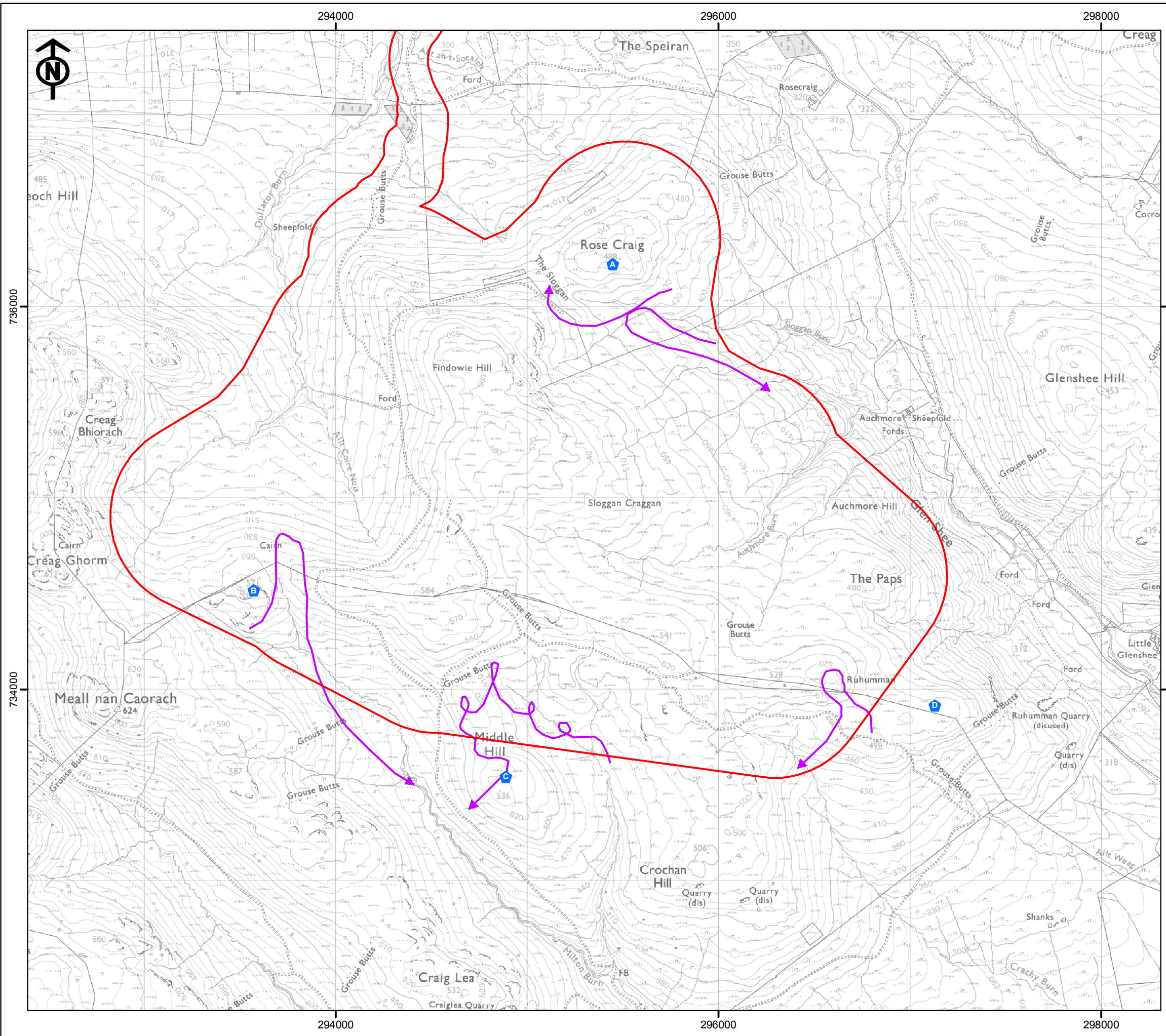


**LOGIEALMOND
WIND FARM**
Supplementary Environmental
Information 2009

FIGURE 1.8
Merlin
Flight Lines 2008

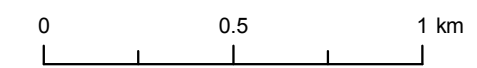
Legend

-  Planning application boundary
-  Vantage point
-  Merlin flight line



Notes
1 Do not scale

Reproduced from Ordnance Survey digital map data © Crown Copyright 2009. All rights reserved.
© Vattenfall Wind Power Ltd 2009.



| | | | |
|--------|-----------------|--------|----------|
| Drg No | 6128-531-PA-008 | | |
| Rev | A | Date | 07/05/09 |
| By | BO | Layout | N/A |

**Figure
1.8**